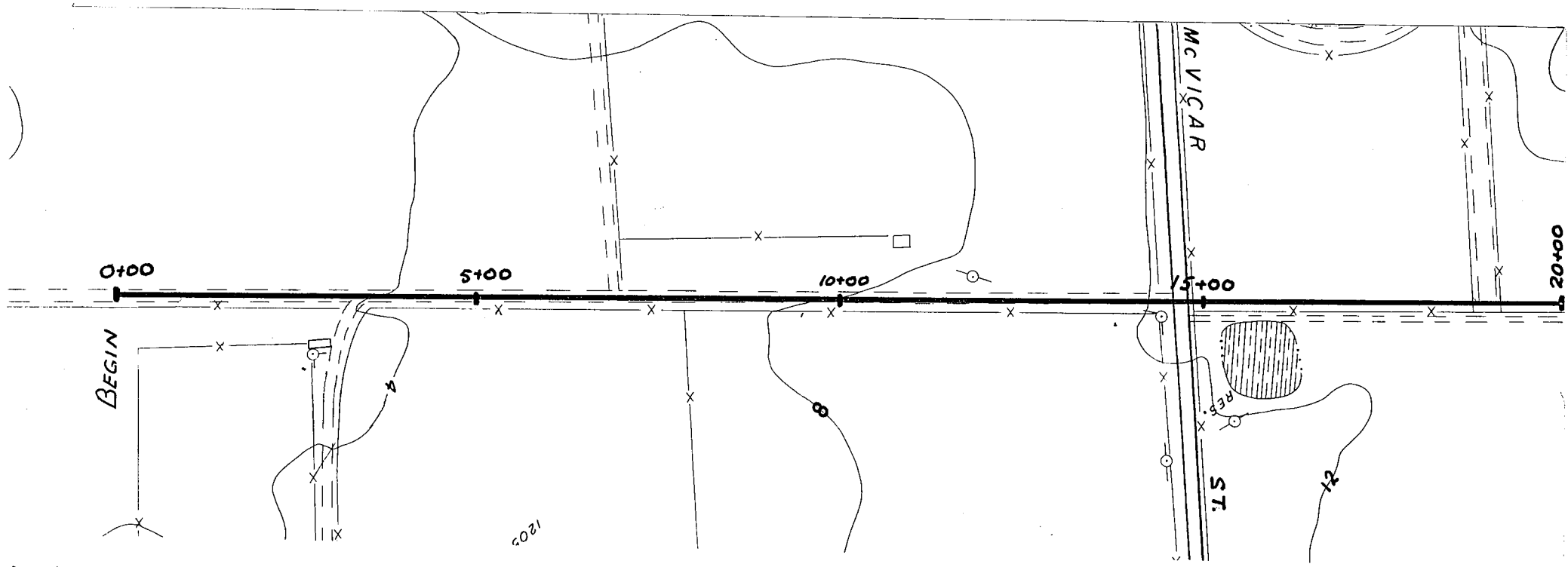

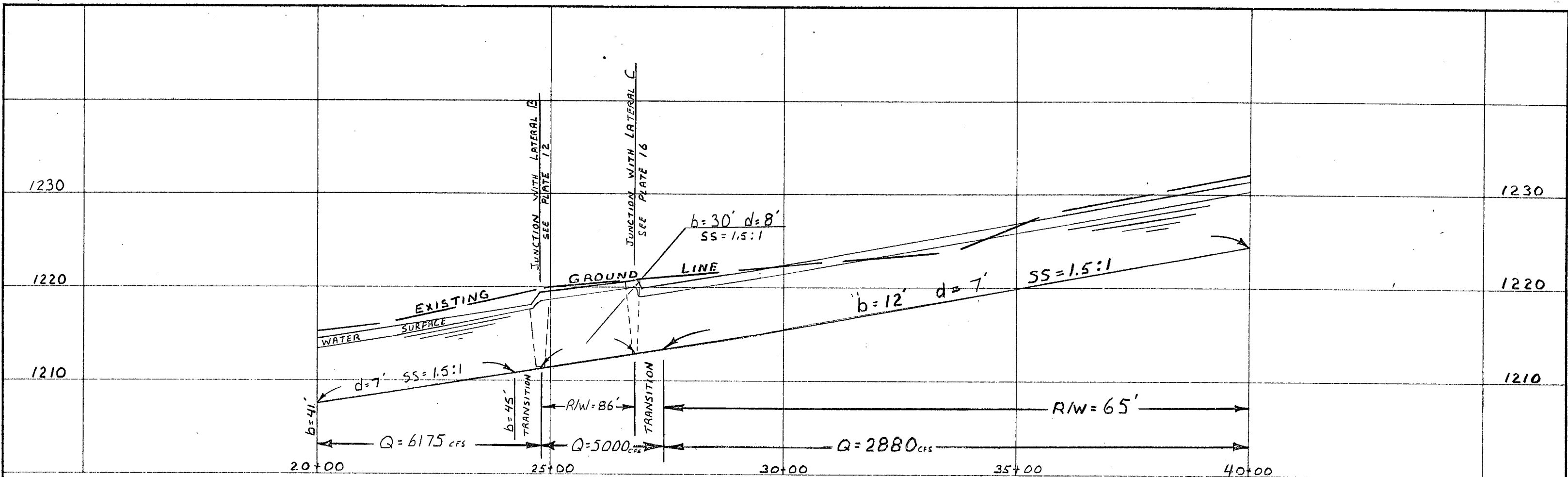


HORIZ. 1" = 200'
 VERT. 1" = 10'

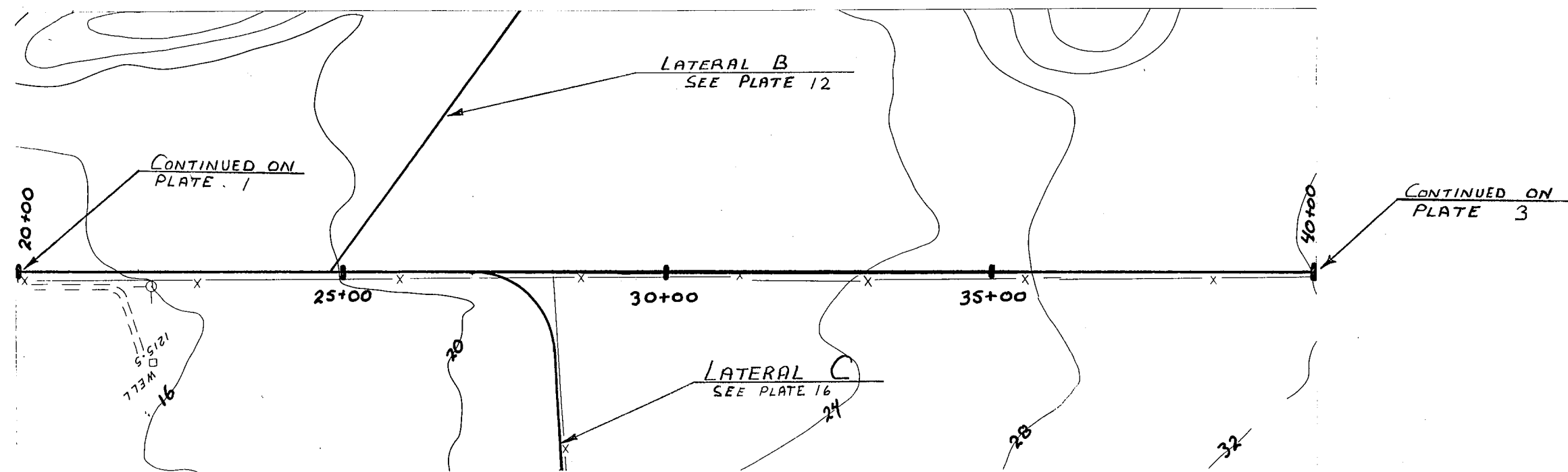
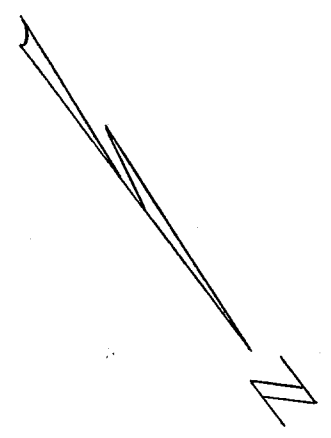


CONTINUED ON PLATE 2

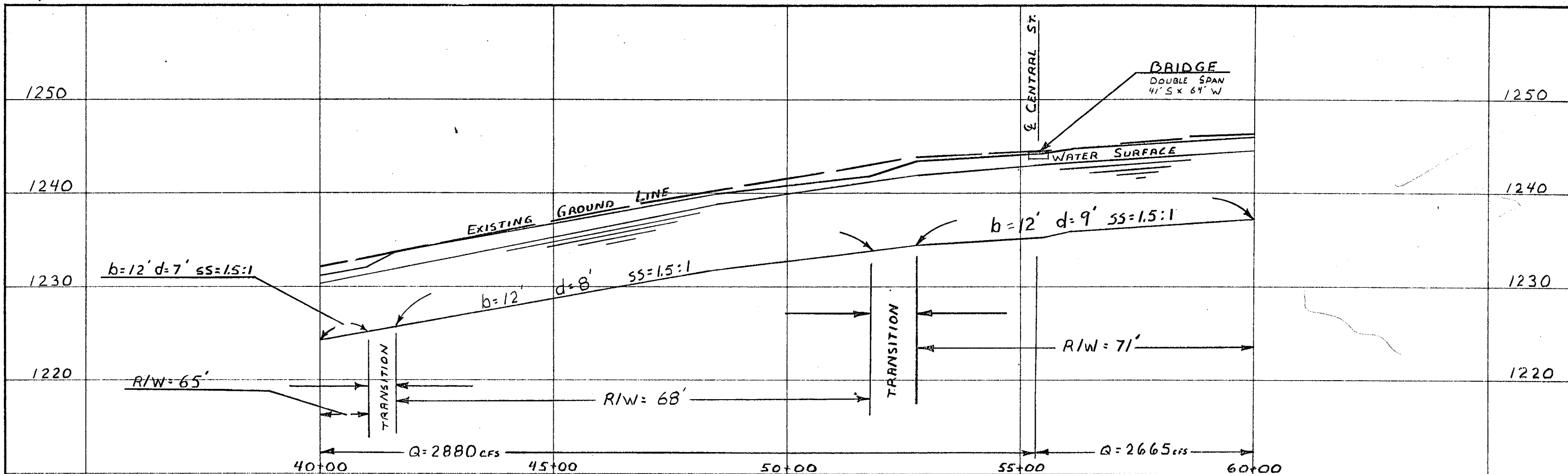
RIVERSIDE COUNTY FLOOD CONTROL AND WATER CONSERVATION DISTRICT			
WILDOMAR MASTER DRAINAGE PLAN			
WILDOMAR CHANNEL PRELIMINARY PLAN AND PROFILE			
APPROVED:	CHIEF ENGINEER R.C. NO. 8825	DRAWN BY: D. W.	DATE: JULY 75
CHECKED BY:			
			PLATE 1



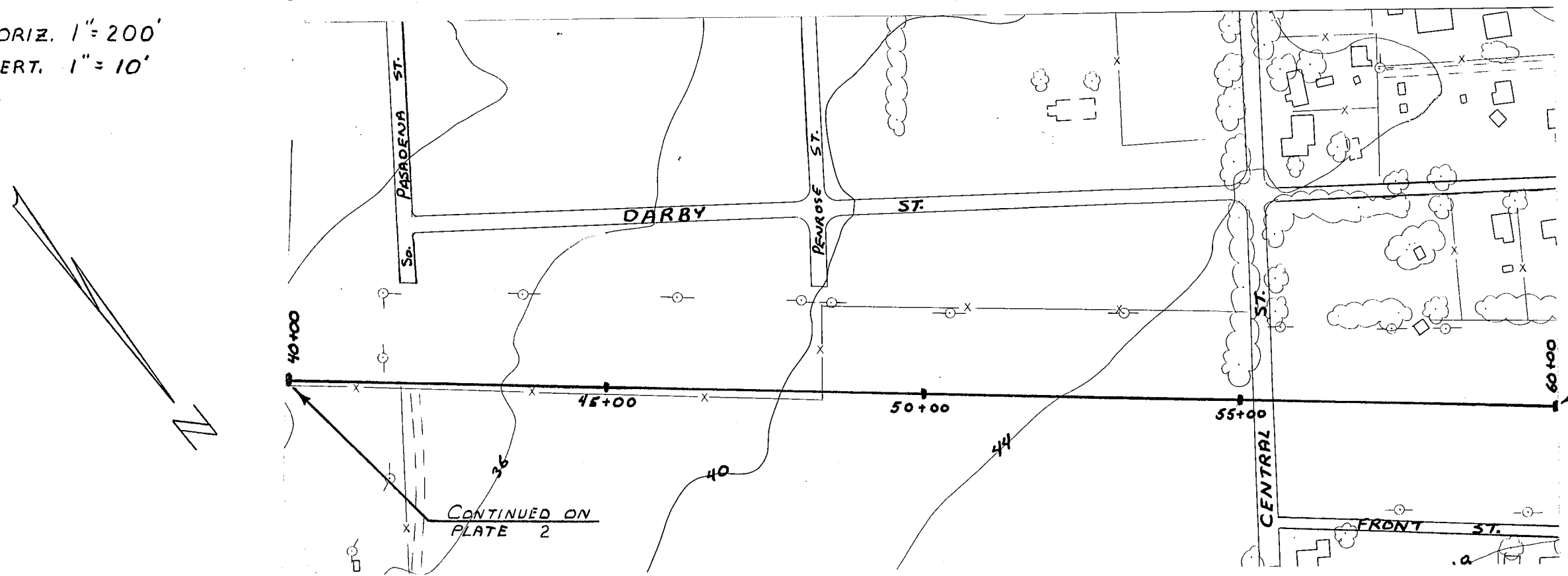
HORIZ. 1" = 200'
 VERT. 1" = 10'



RIVERSIDE COUNTY FLOOD CONTROL AND WATER CONSERVATION DISTRICT			
WILDOMAR MASTER DRAINAGE PLAN			
WILDOMAR CHANNEL PRELIMINARY PLAN AND PROFILE			
APPROVED:	CHIEF ENGINEER R.E. NO. 4822	DRAWN BY: D.W.	DATE: JULY 1979
CHECKED BY:			PLATE 2



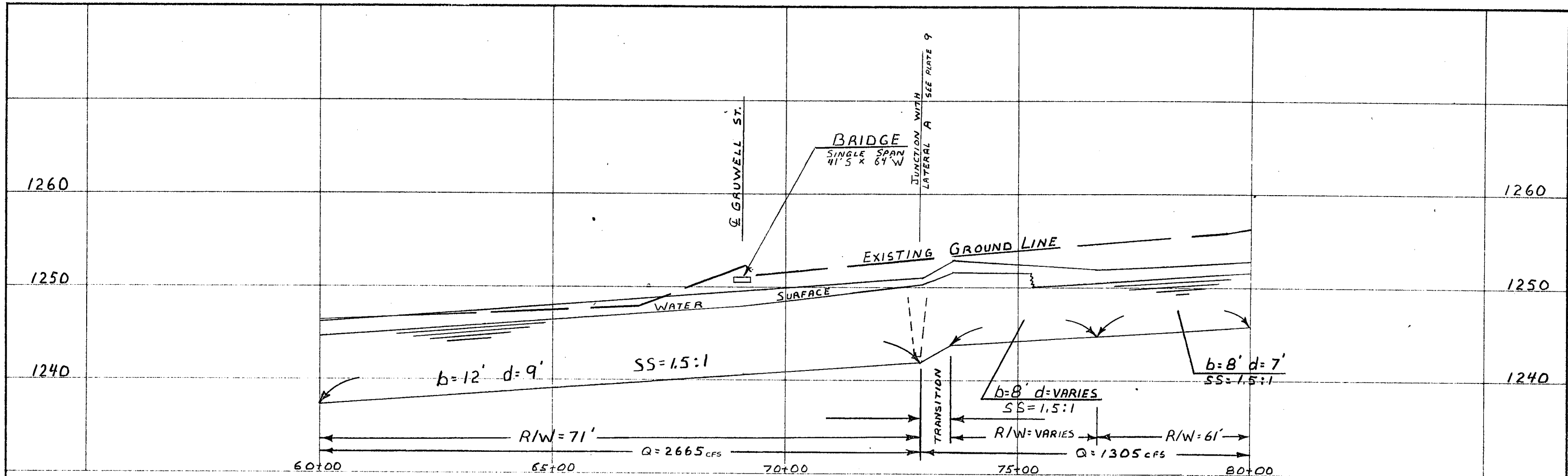
HORIZ. 1" = 200'
 VERT. 1" = 10'



CONTINUED ON
 PLATE 4

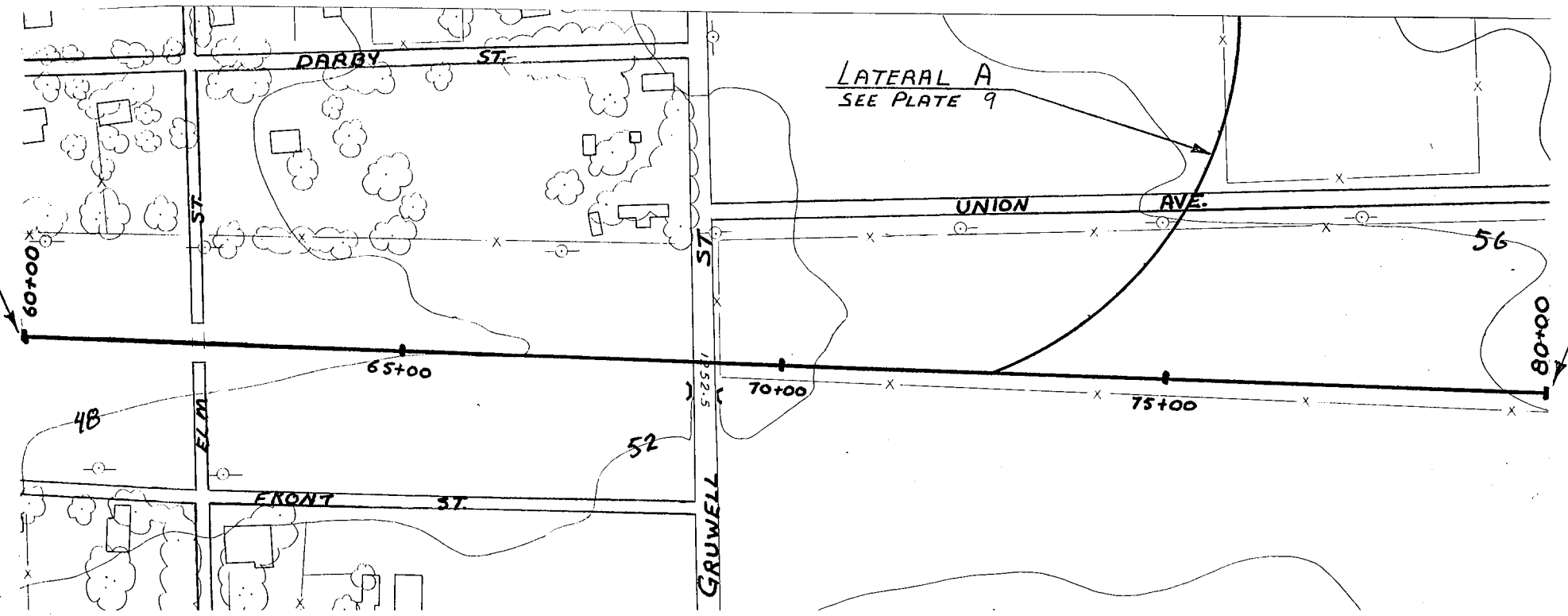
CONTINUED ON
 PLATE 2

RIVERSIDE COUNTY FLOOD CONTROL AND WATER CONSERVATION DISTRICT			
WILDOMAR MASTER DRAINAGE PLAN			
WILDOMAR CHANNEL			
PRELIMINARY PLAN AND PROFILE			
APPROVED	CHIEF ENGINEER R.E. NO. 8822	DRAWN BY D.W.	DATE
CHECKED BY	DATE	CHECKED BY	DATE
			JULY '79
			PLATE 3



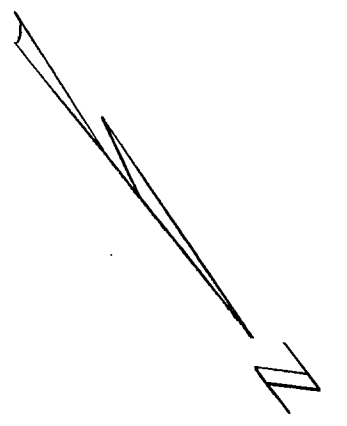
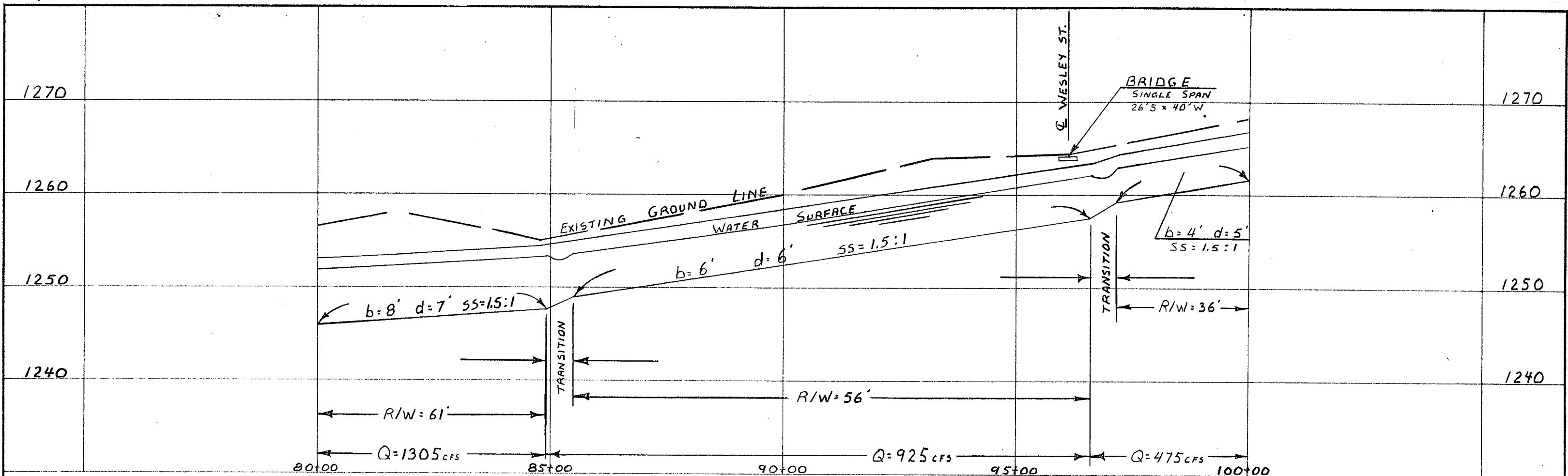
CONTINUED ON
PLATE 3

HORIZ. 1" = 200'
VERT. 1" = 10'

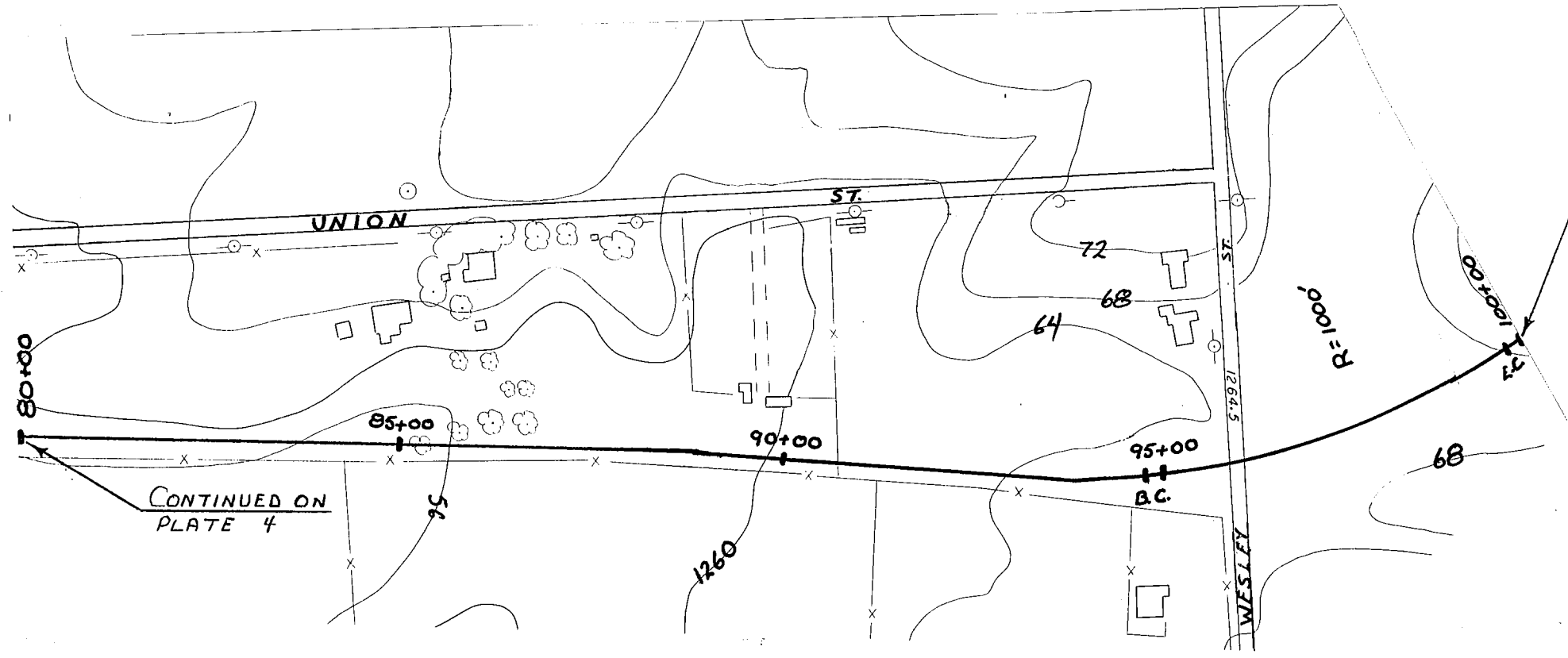


CONTINUED ON
PLATE 5

RIVERSIDE COUNTY FLOOD CONTROL AND WATER CONSERVATION DISTRICT			
WILDOMAR MASTER DRAINAGE PLAN			
WILDOMAR CHANNEL PRELIMINARY PLAN AND PROFILE			
APPROVED:	CHEF ENGINEER P.E. NO. 8822	DRAWN BY:	D. W.
CHECKED BY:		DATE DRAWN:	AUG 1973
			PLATE 4



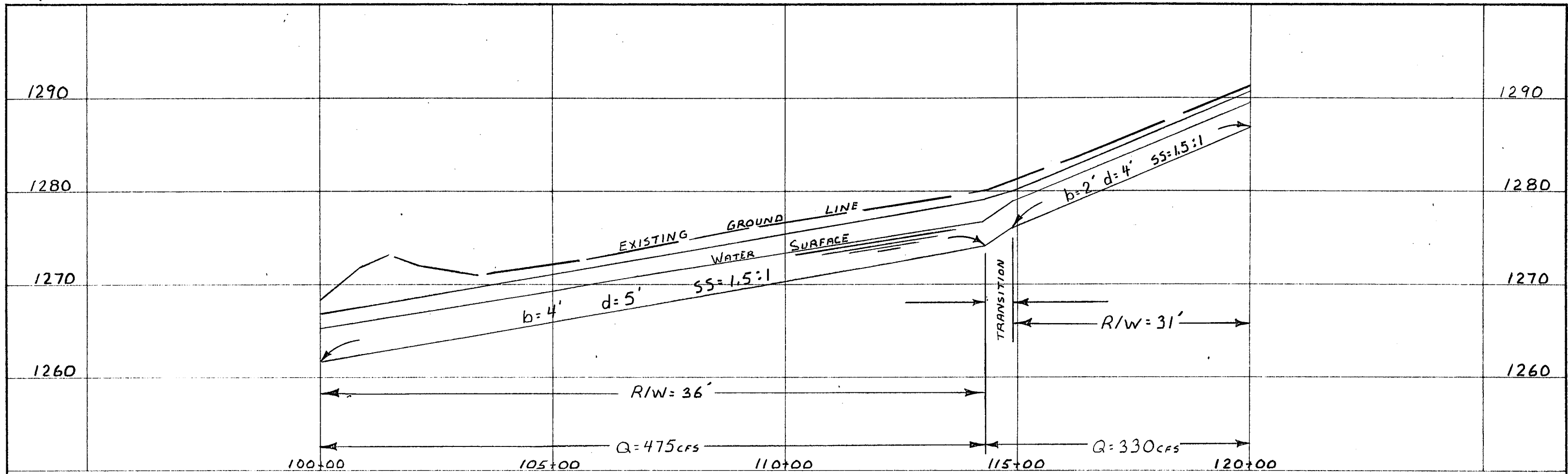
HORIZ. 1" = 200'
VERT. 1" = 10'



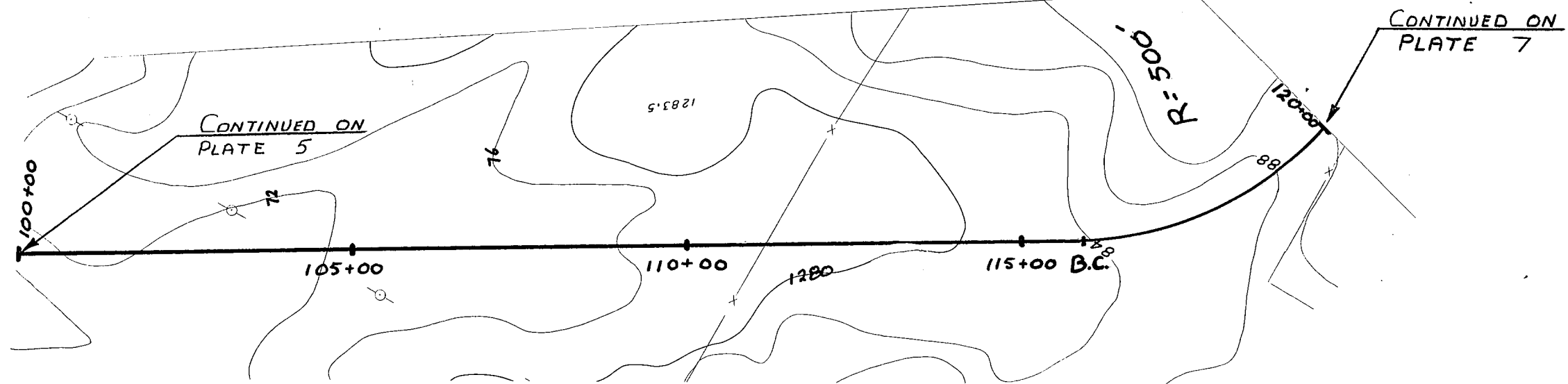
CONTINUED ON
PLATE 6

CONTINUED ON
PLATE 4

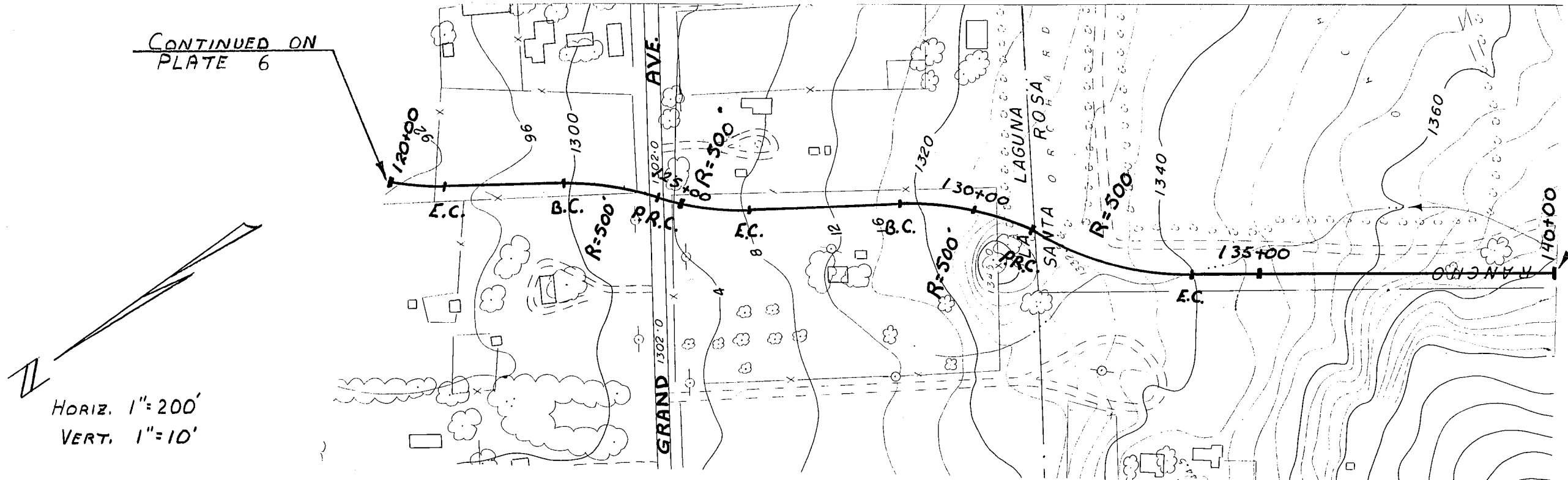
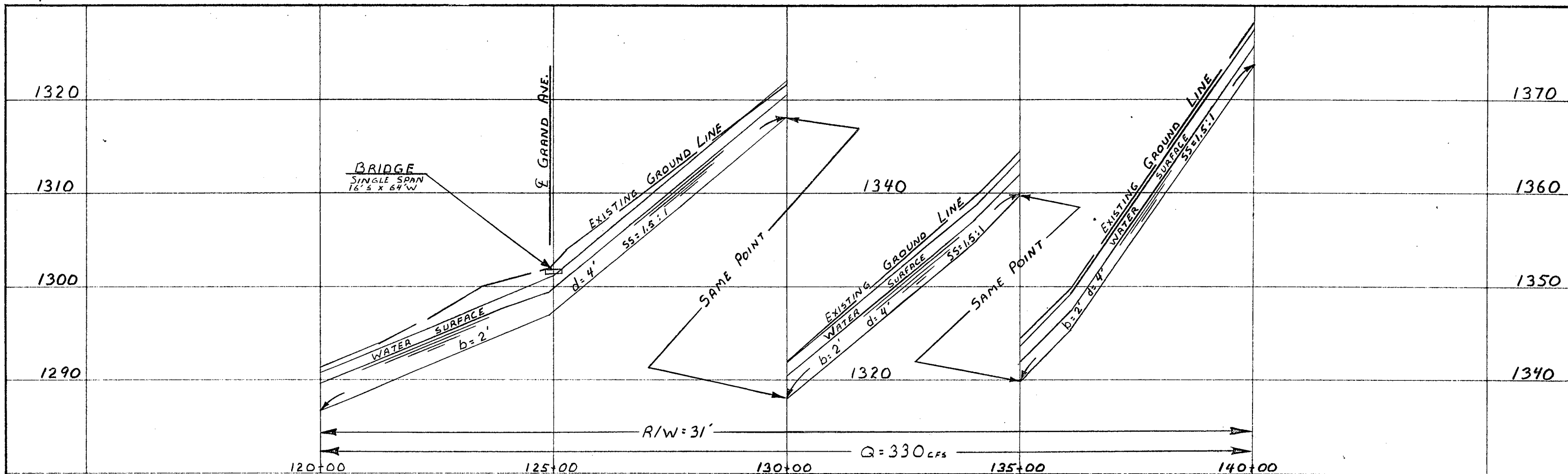
RIVERSIDE COUNTY FLOOD CONTROL AND WATER CONSERVATION DISTRICT			
WILDOMAR MASTER DRAINAGE PLAN			
WILDOMAR CHANNEL			
PRELIMINARY PLAN AND PROFILE			
APPROVED	DATE	DRAWN BY	DATE DRAWN
CHIEF ENGINEER R.E. NO. 4812		D.W.	AUG. '73
		CHECKED BY	PLATE
			5



HORIZ. 1" = 200'
 VERT. 1" = 10'



RIVERSIDE COUNTY FLOOD CONTROL AND WATER CONSERVATION DISTRICT			
WILDOMAR MASTER DRAINAGE PLAN			
WILDOMAR CHANNEL			
PRELIMINARY PLAN AND PROFILE			
APPROVED:	CHEF ENGINEER # 2 NO. 8823	DRAWN BY: D.W.	PLATE 6
DATE:		CHECKED BY:	DATE DRAWN AUG '79



RIVERSIDE COUNTY FLOOD CONTROL
AND
WATER CONSERVATION DISTRICT

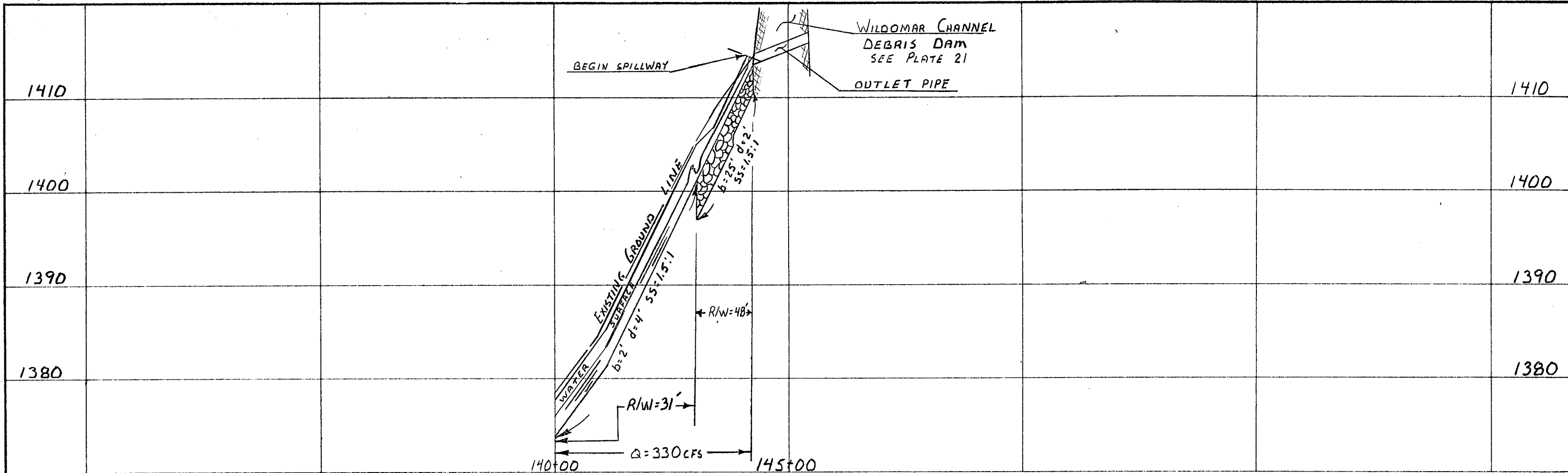
WILDOMAR MASTER DRAINAGE PLAN

WILDOMAR CHANNEL

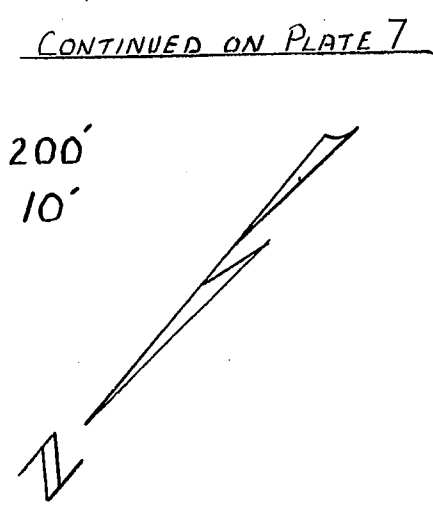
PRELIMINARY PLAN AND PROFILE

APPROVED:	DATE	DRAWN BY:	DATE DRAWN
CHIEF ENGINEER R.E. NO. 8822		D.W.	AUG '79

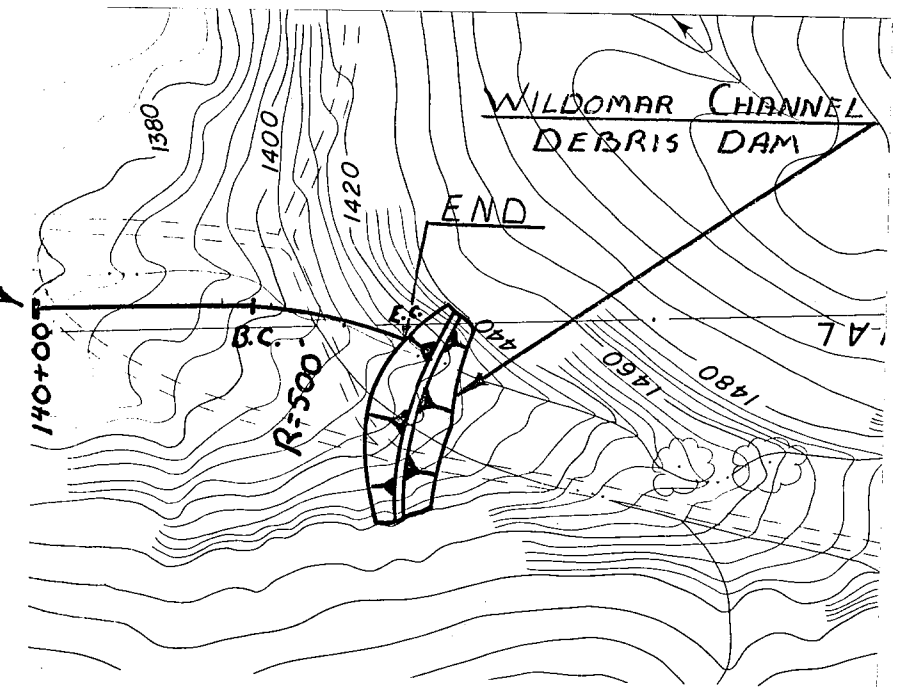
PLATE 7



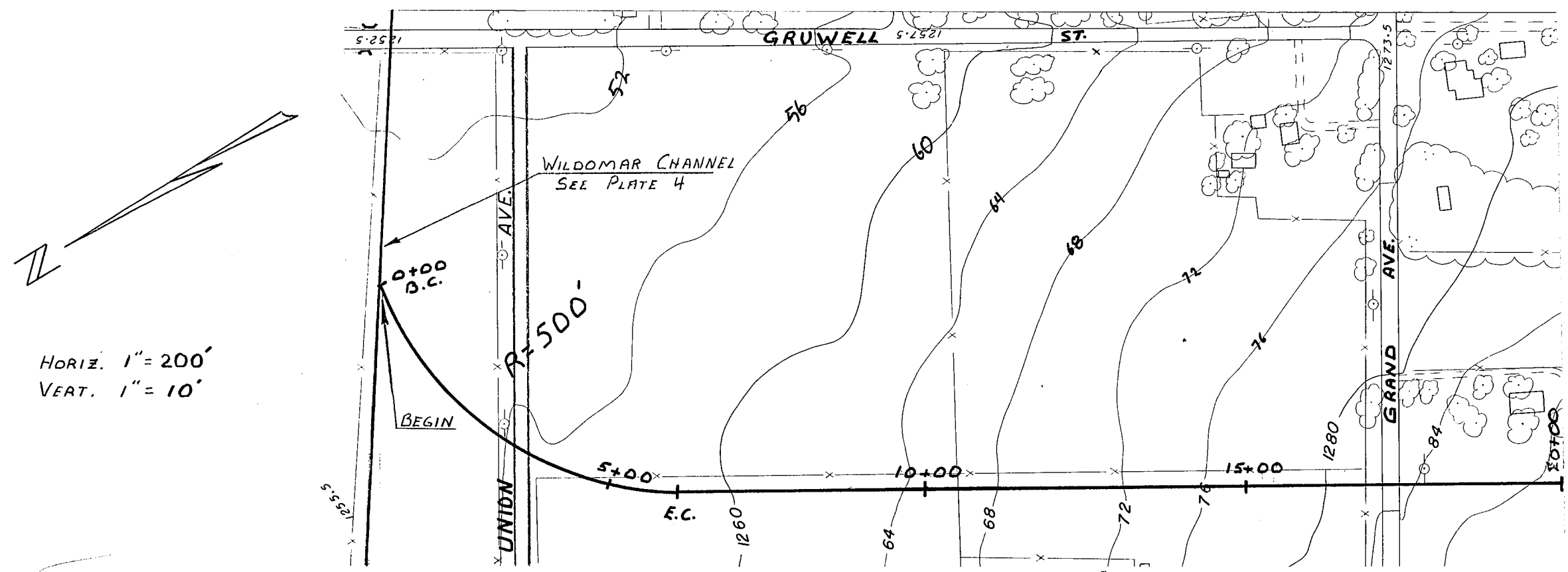
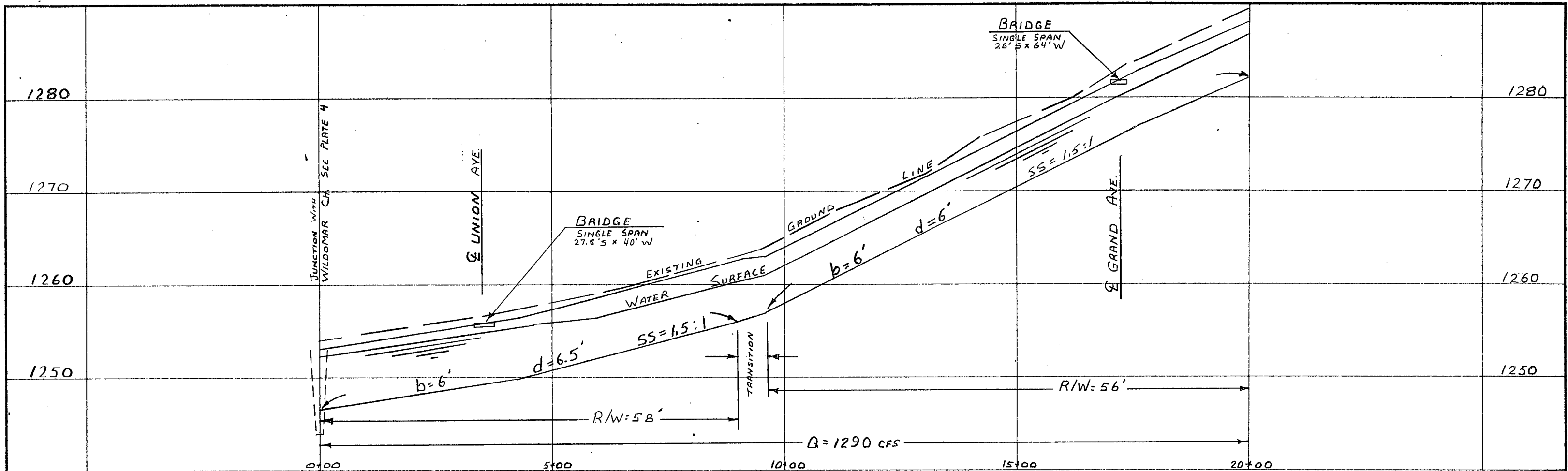
HORIZ. 1" = 200'
 VEPT. 1" = 10'



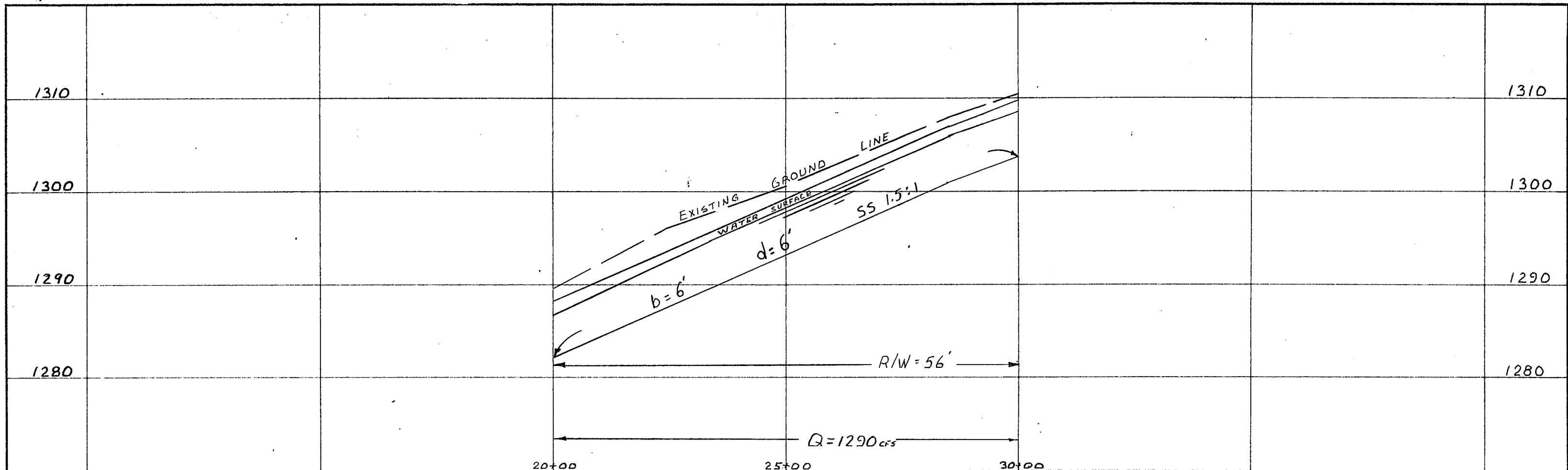
CONTINUED ON PLATE 7



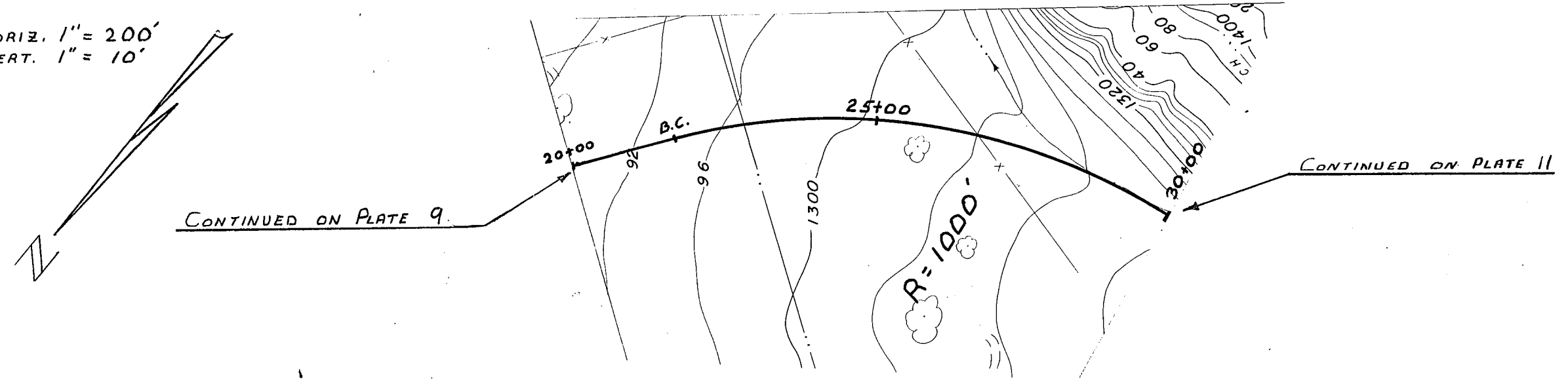
RIVERSIDE COUNTY FLOOD CONTROL AND WATER CONSERVATION DISTRICT			
WILDOMAR MASTER DRAINAGE PLAN			
WILDOMAR CHANNEL PRELIMINARY PLAN AND PROFILE			
APPROVED:	CHIEF ENGINEER R.R. NO. 2822	DRAWN BY:	D.W.I.
DATE:		CHECKED BY:	
		DATE DRAWN:	OCT '79
			PLATE 8



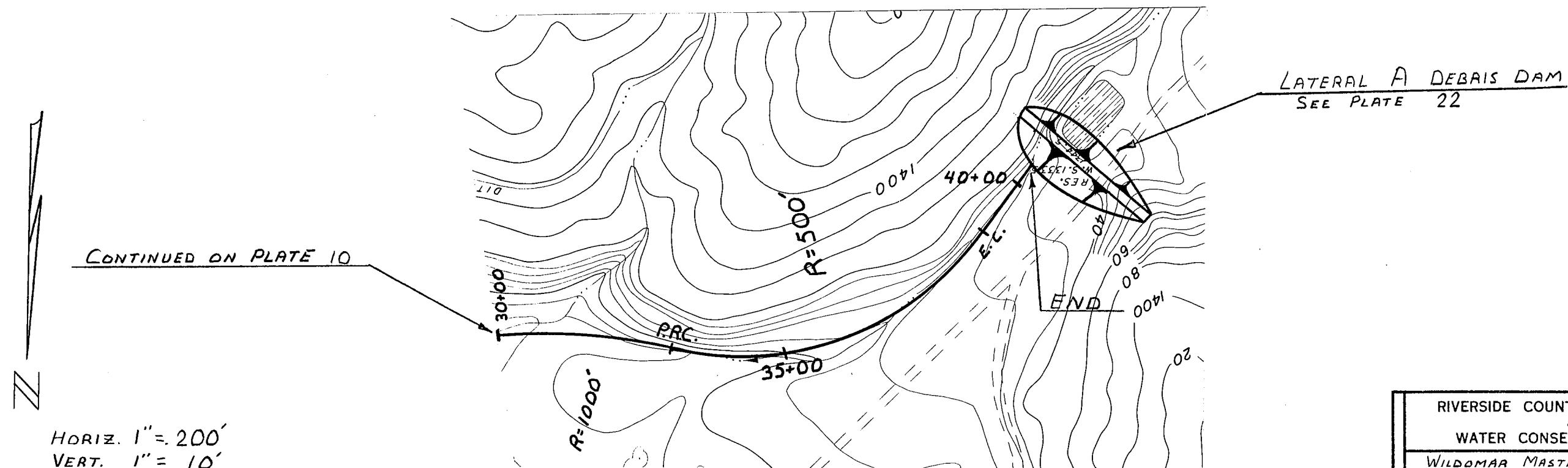
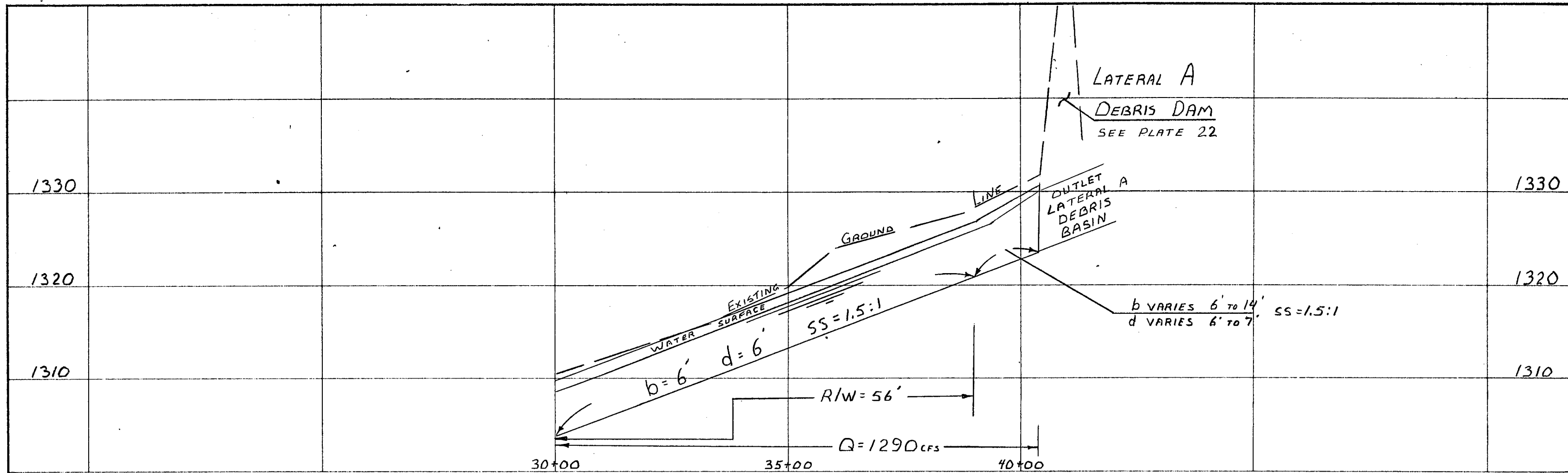
RIVERSIDE COUNTY FLOOD CONTROL AND WATER CONSERVATION DISTRICT			
WILDOMAR MASTER DRAINAGE PLAN			
LATERAL A			
PRELIMINARY PLAN AND PROFILE			
APPROVED:	CHIEF ENGINEER	DATE	PLATE
D.W.		7/79	9



HORIZ. 1" = 200'
 VERT. 1" = 10'

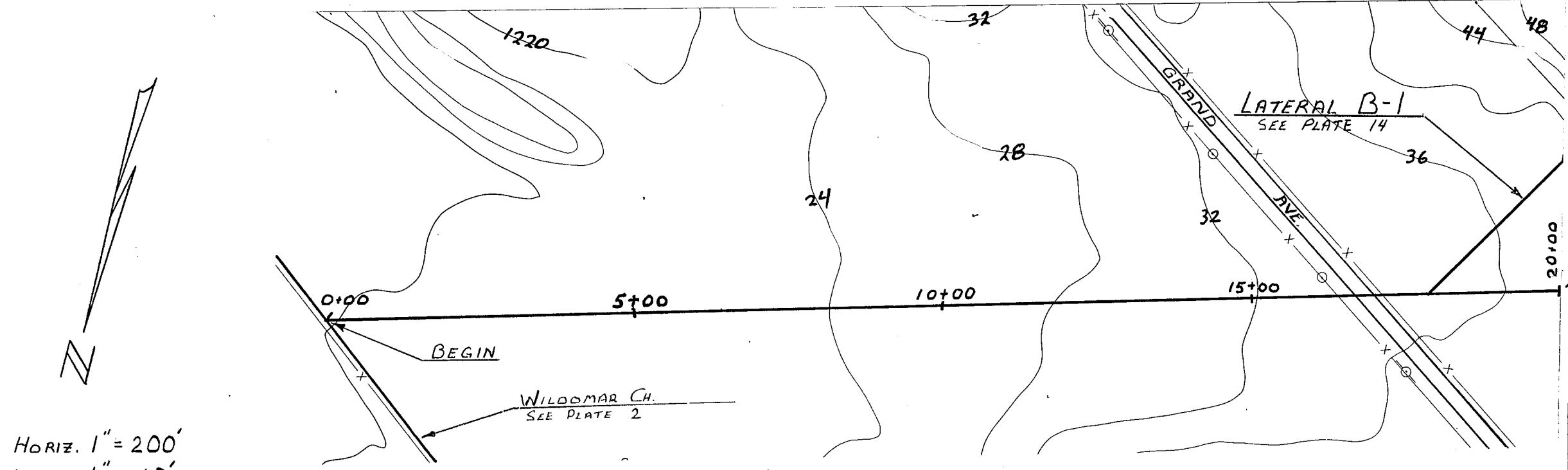
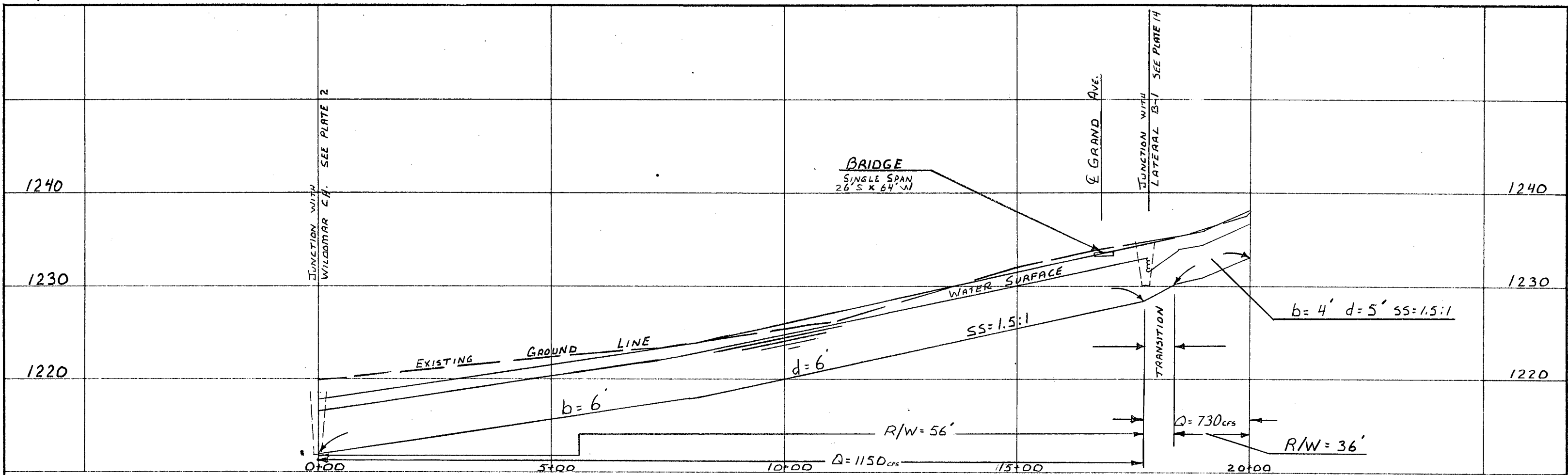


RIVERSIDE COUNTY FLOOD CONTROL AND WATER CONSERVATION DISTRICT			
WILDOMAR MASTER DRAINAGE PLAN			
LATERAL A			
PRELIMINARY PLAN AND PROFILE			
REVISED	APPROVED: CHIEF ENGINEER R. E. HO. 8882	DRAWN BY: D. W.	PLATE 10
DATE	CHECKED BY:	DATE DRAWN: JULY 1979	



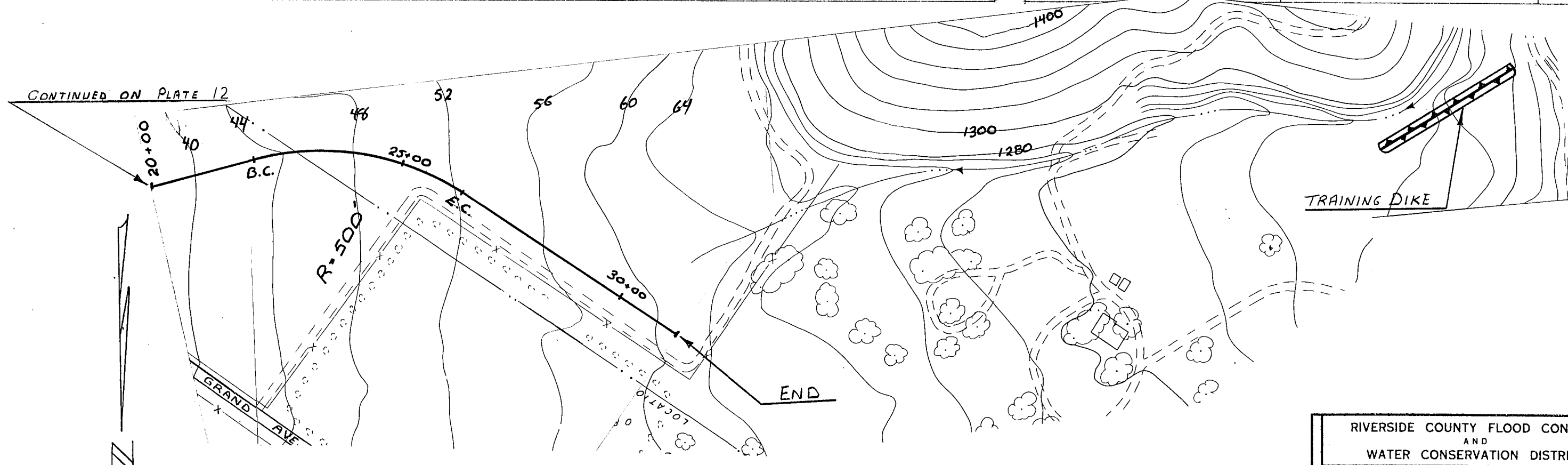
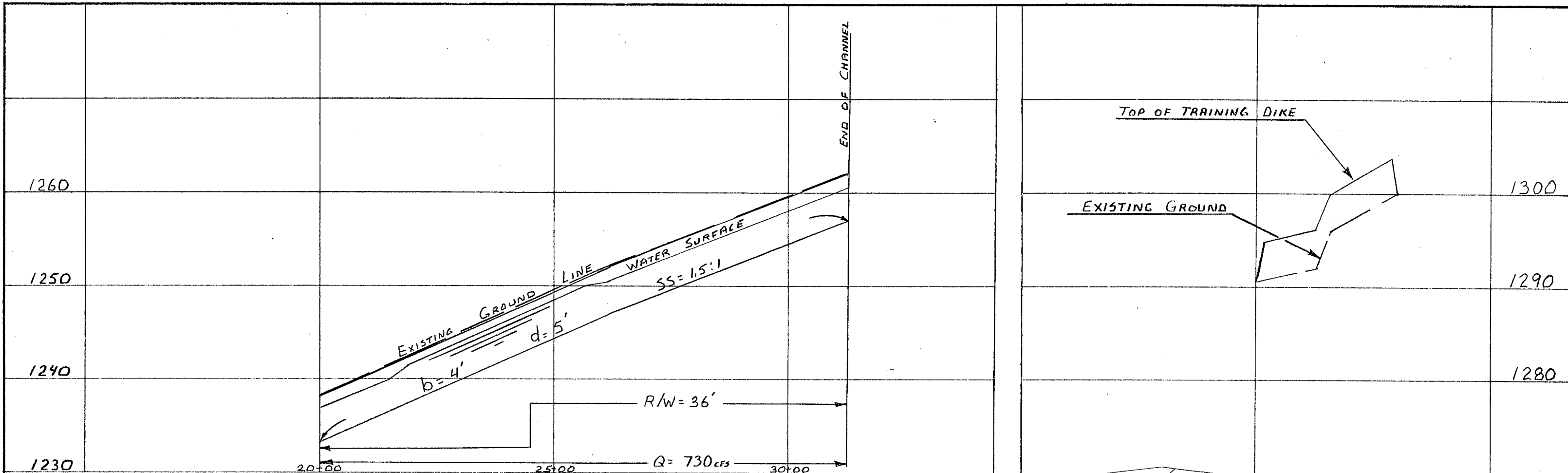
HORIZ. 1" = 200'
 VERT. 1" = 10'

RIVERSIDE COUNTY FLOOD CONTROL AND WATER CONSERVATION DISTRICT			
WILDOMAR MASTER DRAINAGE PLAN			
LATERAL A			
PRELIMINARY PLAN AND PROFILE			
APPROVED:	CHIEF ENGINEER & E. NO. 8888	DRAWN BY:	D. W.
DATE:		CHECKED BY:	
		DATE DRAWN:	JULY '79
			PLATE 11



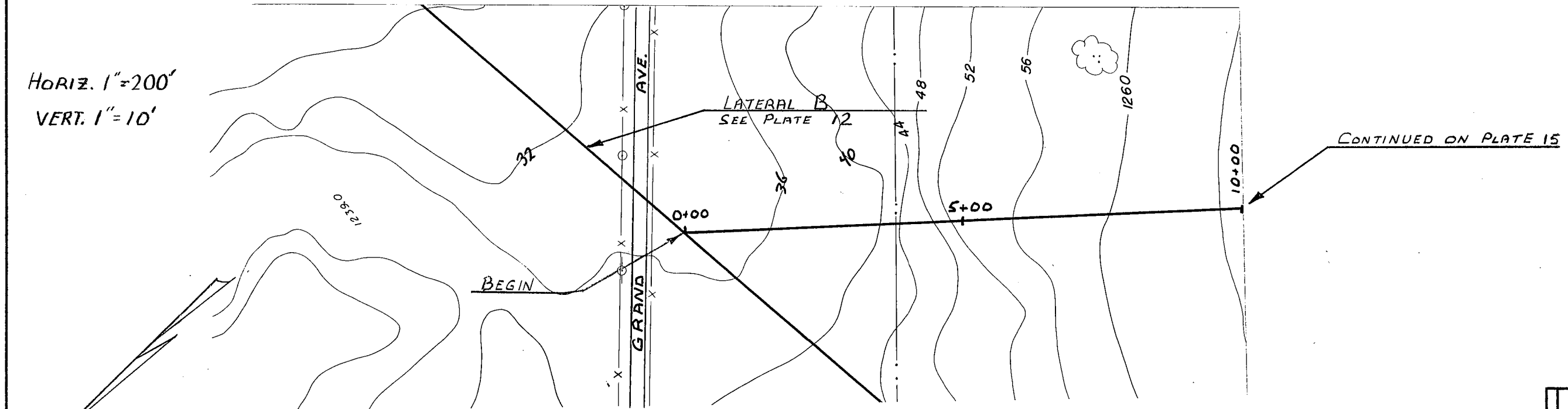
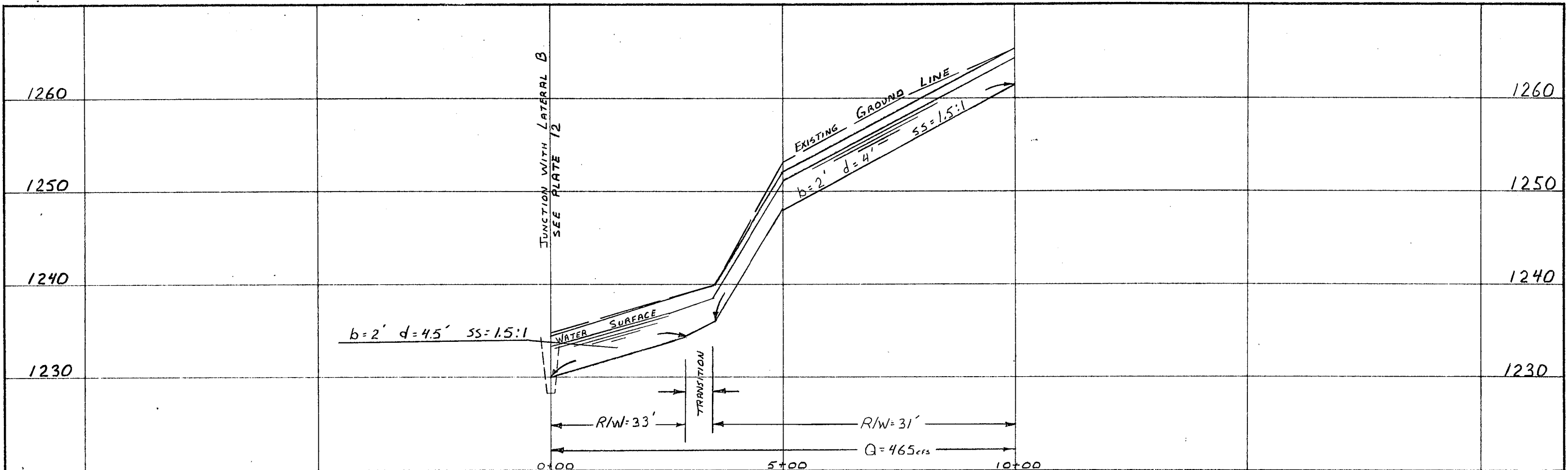
HORIZ. 1" = 200'
 VERT. 1" = 10'

RIVERSIDE COUNTY FLOOD CONTROL AND WATER CONSERVATION DISTRICT			
WILDOMAR MASTER DRAINAGE PLAN			
LATERAL B			
PRELIMINARY PLAN AND PROFILE			
APPROVAL:	DATE:	DRAWN BY: D. W.	PLATE
CHEIE ENGINEER R.E. NO. 8825		CHECKED BY:	12
		DATE DRAWN: 12/27/79	


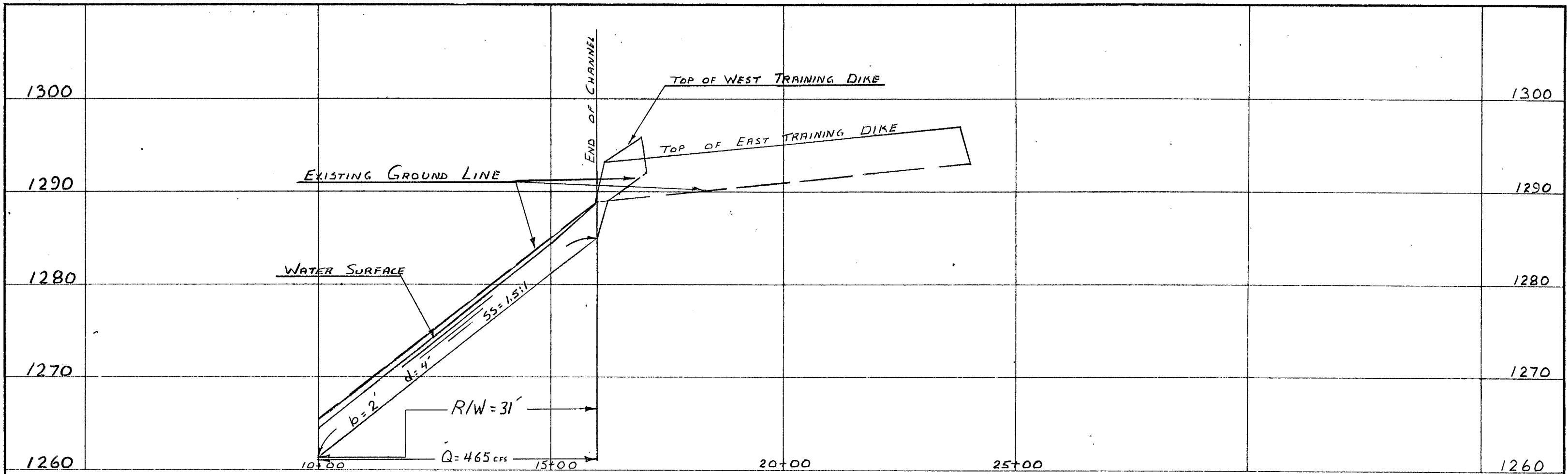


HORIZ. 1" = 200'
 VERT. 1" = 10'

RIVERSIDE COUNTY FLOOD CONTROL AND WATER CONSERVATION DISTRICT			
WILDOMAR MASTER DRAINAGE PLAN			
LATERAL B			
PRELIMINARY PLAN AND PROFILE			
APPROVED:	DATE:	DRAWN BY: D. W.	PLATE
CHEF ENGINEER R.E. NO. 8232		CHECKED BY:	13
		DATE DRAWN: JULY 1979	

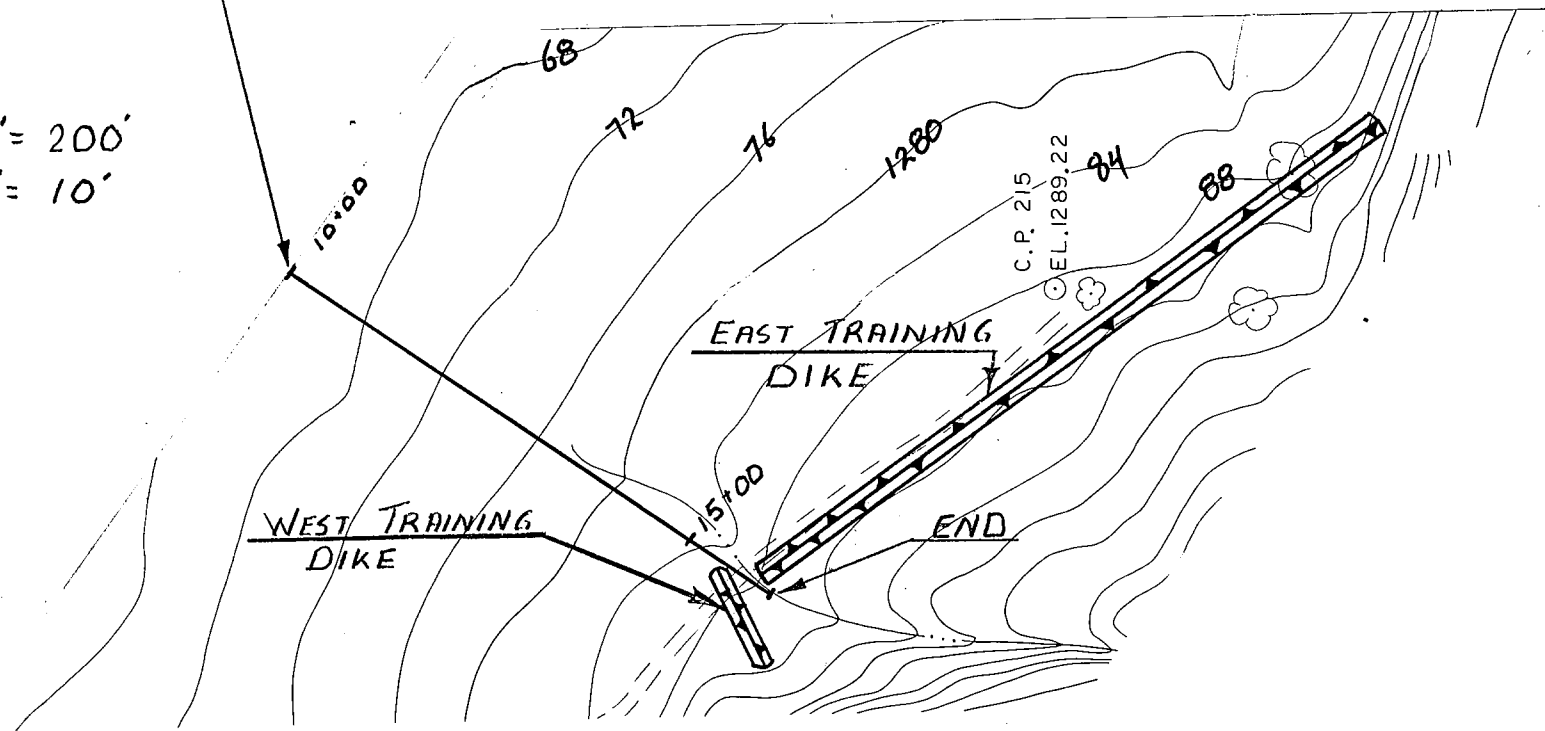


RIVERSIDE COUNTY FLOOD CONTROL AND WATER CONSERVATION DISTRICT	
WILDOMAR MASTER DRAINAGE PLAN	
LATERAL B-1	
PRELIMINARY PLAN AND PROFILE	
APPROVED:	DRAWN BY: D. W. PLATE
CHIEF ENGINEER R.E. NO. 8882	CHECKED BY:
DATE:	DATE DRAWN: JULY '79

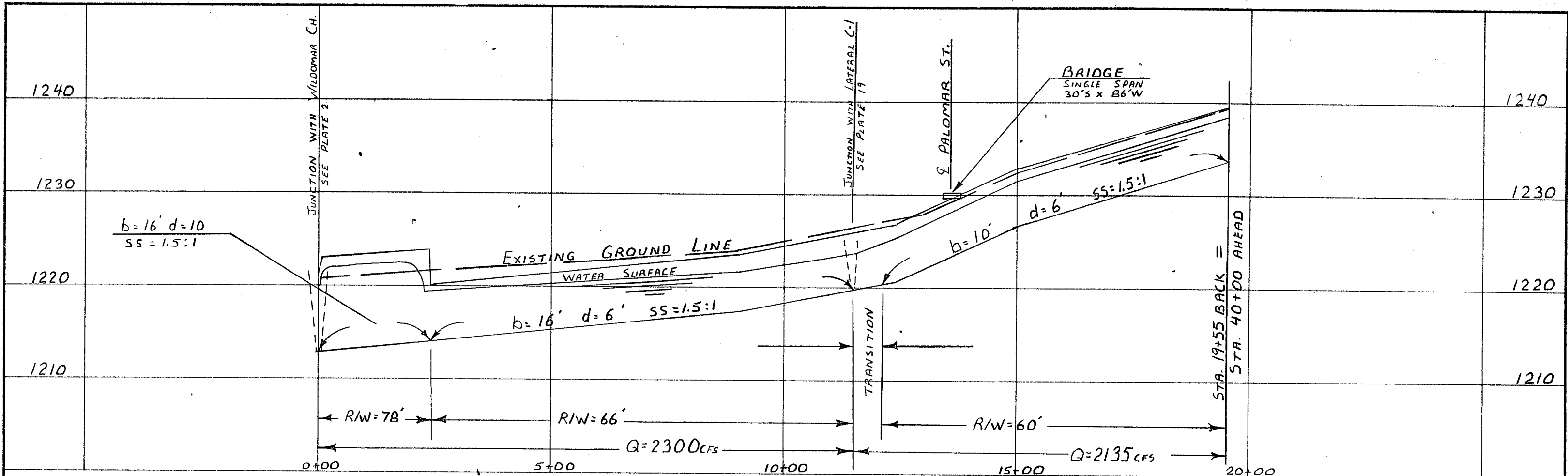


HORIZ. 1" = 200'
VERT. 1" = 10'

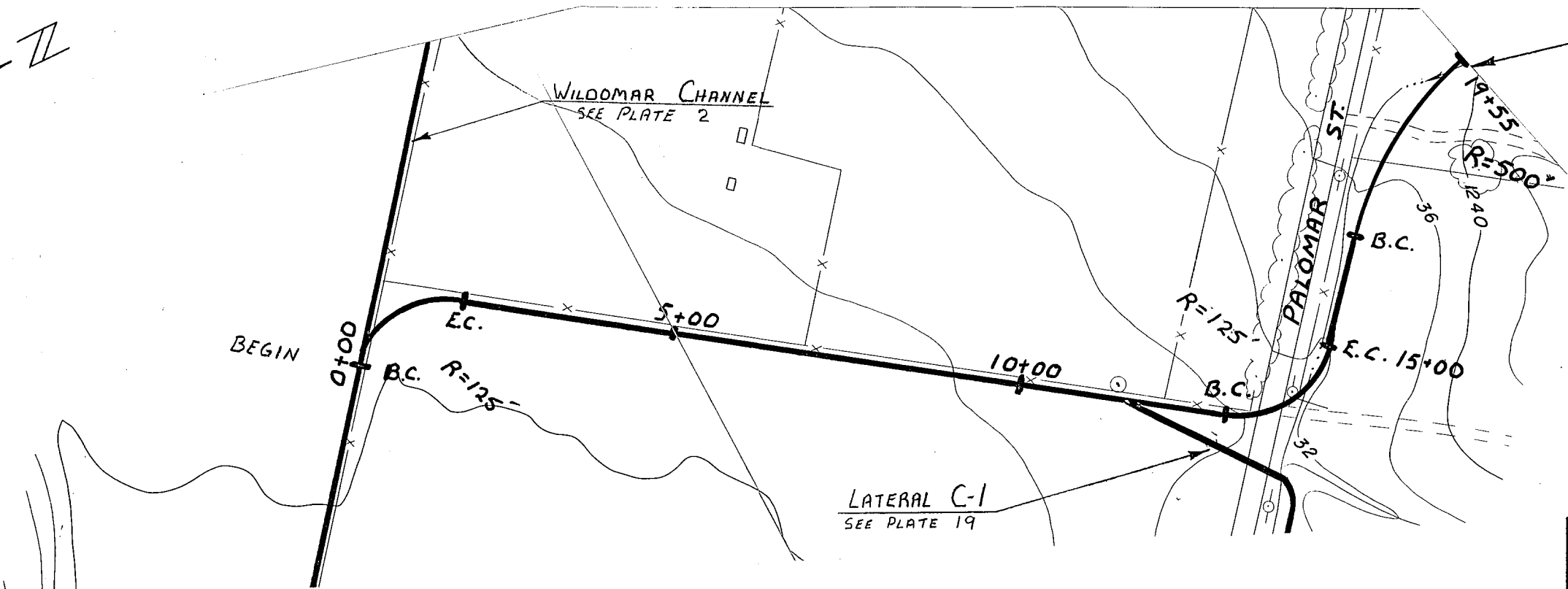
CONTINUED ON PLATE 14



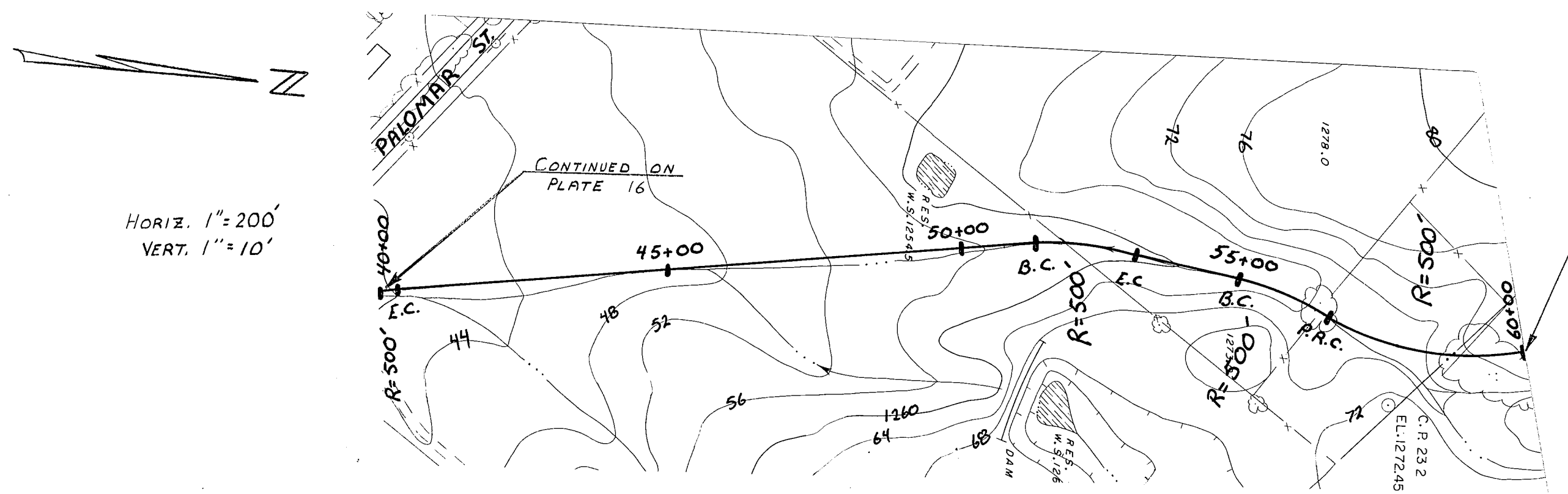
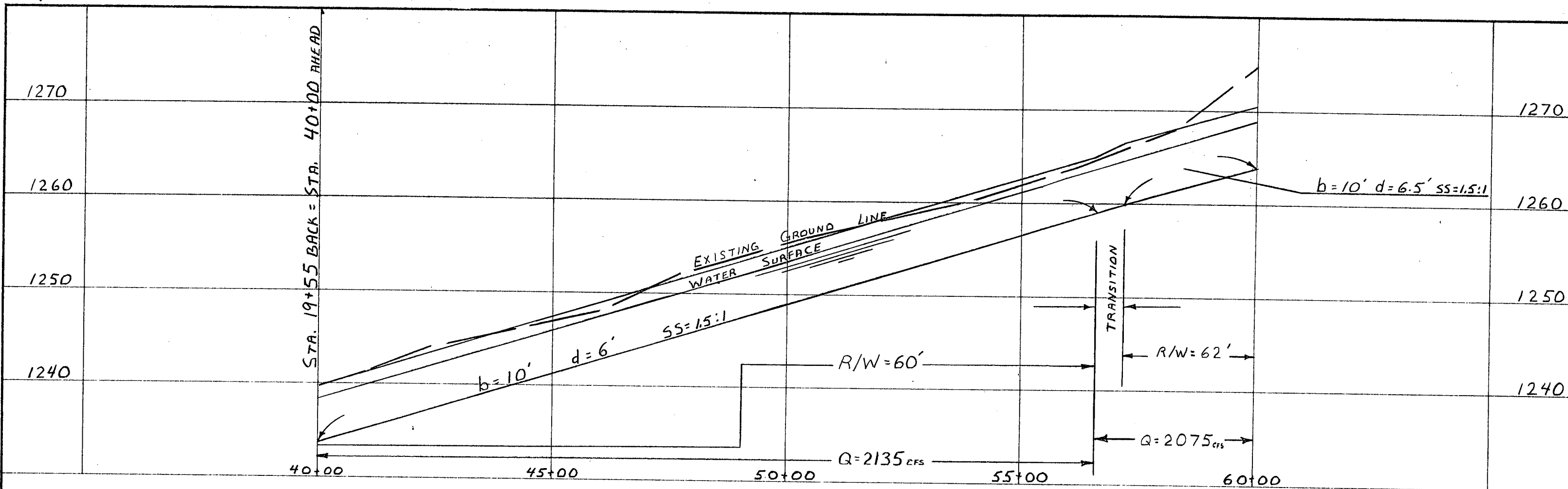
RIVERSIDE COUNTY FLOOD CONTROL AND WATER CONSERVATION DISTRICT			
WILDOMAR MASTER DRAINAGE PLAN			
LATERAL B-1			
PRELIMINARY PLAN AND PROFILE			
APPROVED	CHIEF ENGINEER	DATE	DRAWN BY
	H. E. NO. 882		D. W.
			PLATE
			15
			DATE DRAWN
			JULY '73



HORIZ. 1" = 200'
 VERT. 1" = 10'



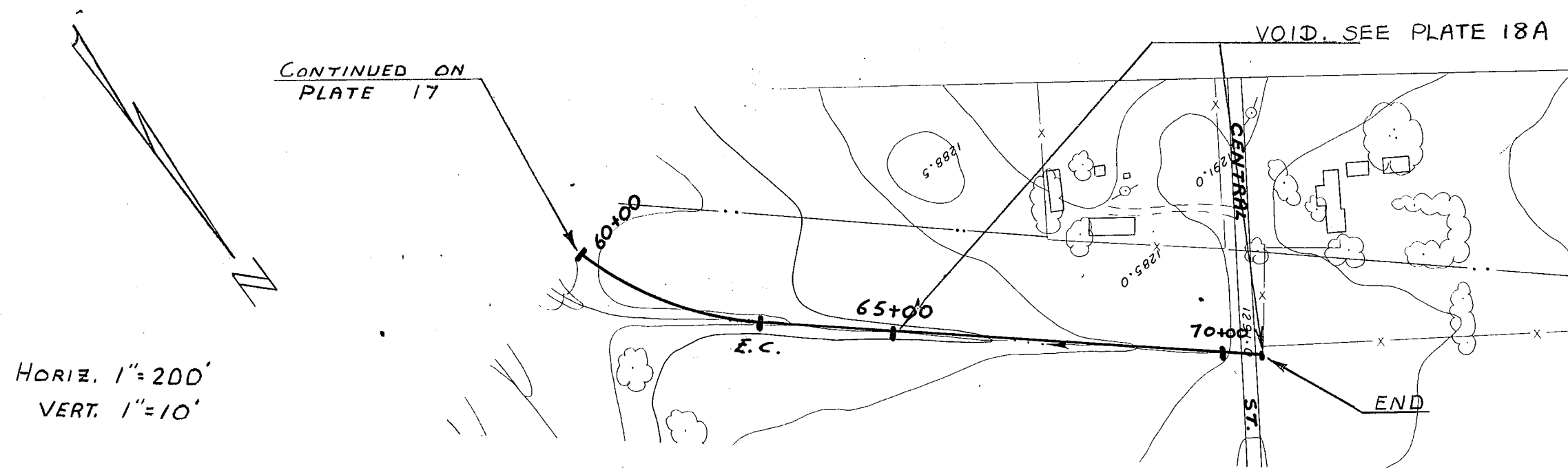
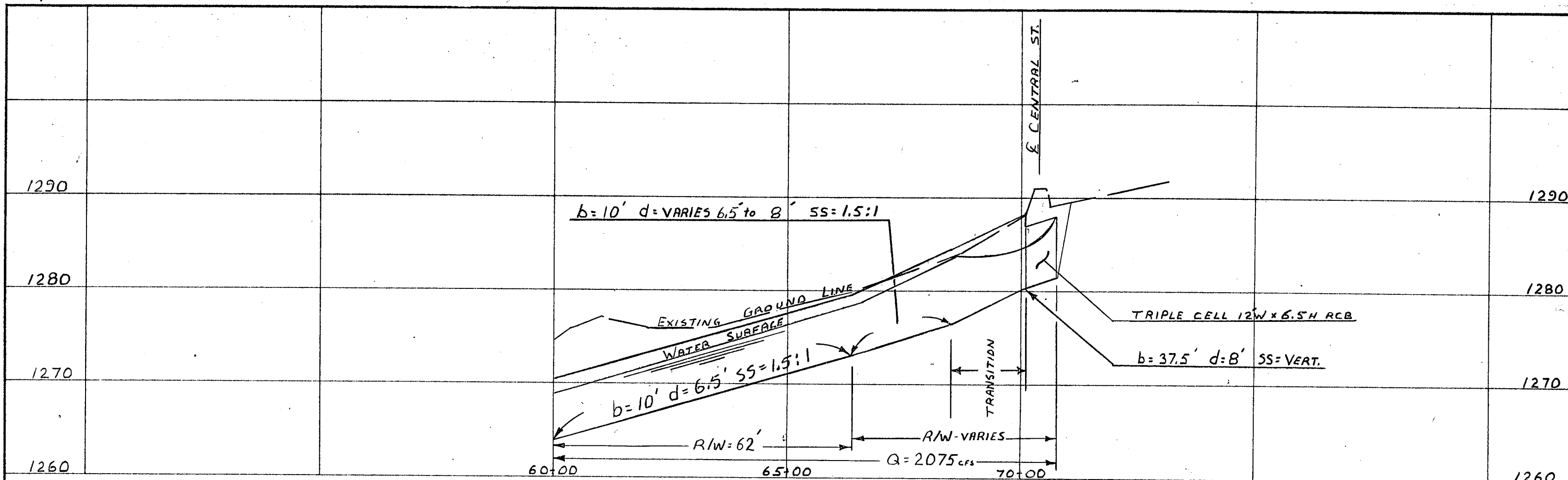
RIVERSIDE COUNTY FLOOD CONTROL AND WATER CONSERVATION DISTRICT			
WILDOMAR MASTER DRAINAGE PLAN			
LATERAL C			
PRELIMINARY PLAN AND PROFILE			
APPROVED:	CHIEF ENGINEER R.C. NO. 4883	DRAWN BY: D.W.	DATE: SEPT. '73
CHECKED BY:			PLATE 16



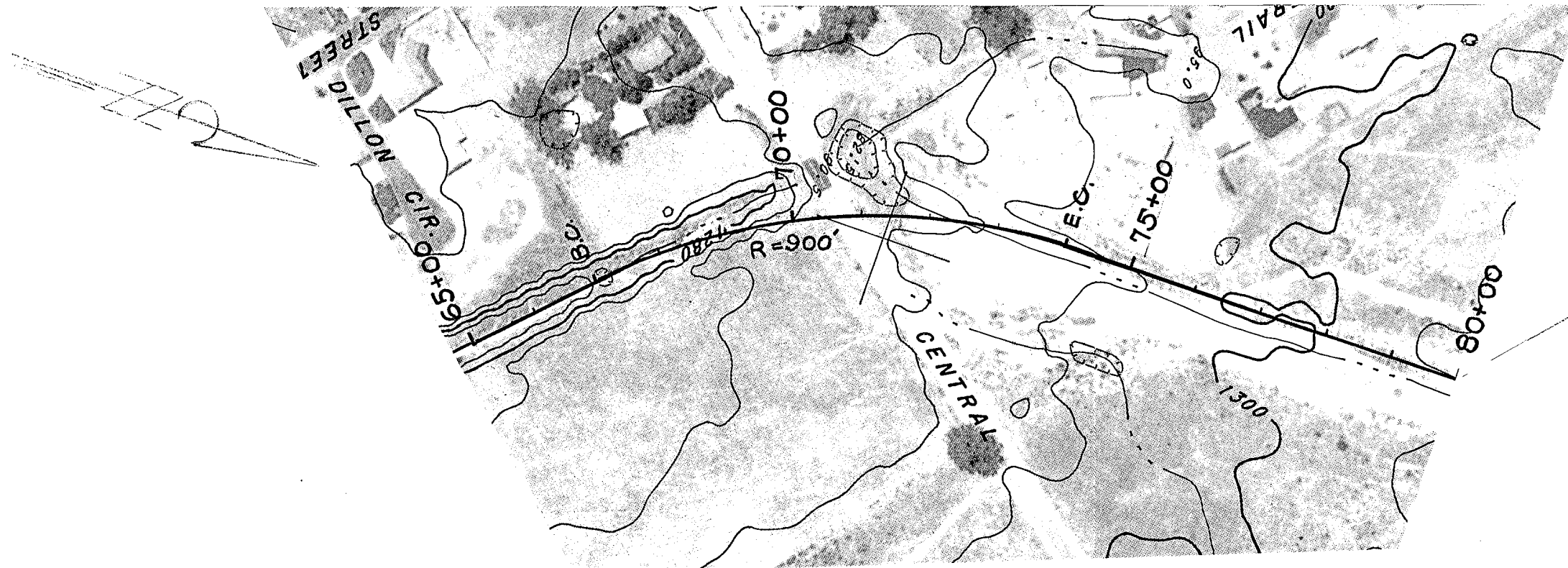
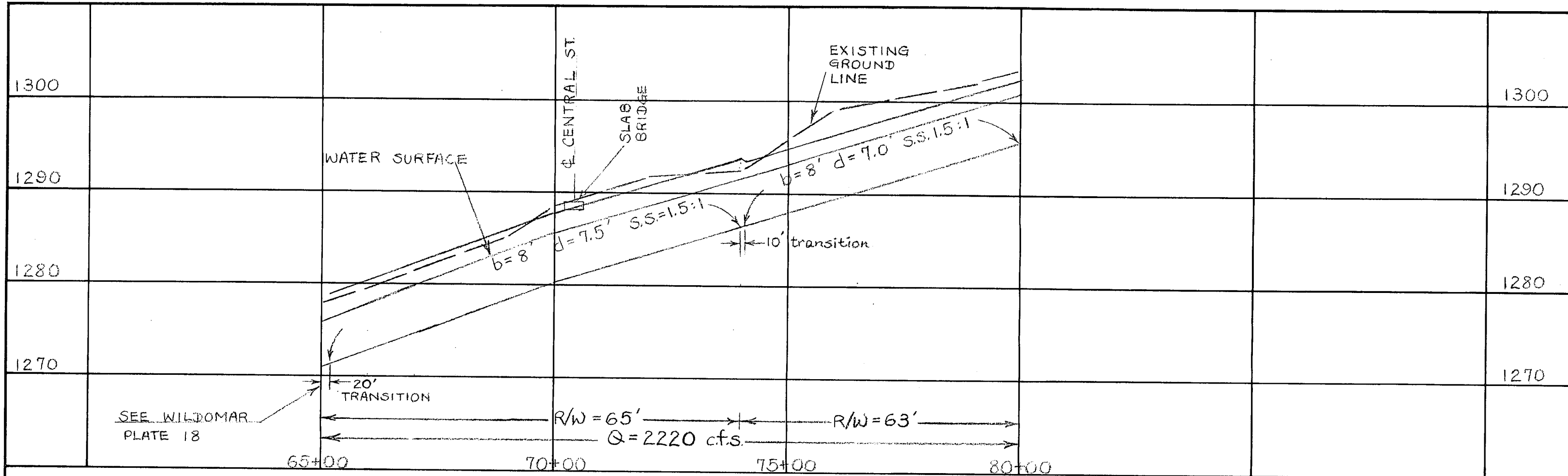
HORIZ. 1" = 200'
VERT. 1" = 10'

CONTINUED ON
PLATE 18

RIVERSIDE COUNTY FLOOD CONTROL AND WATER CONSERVATION DISTRICT		
WILDOMAR MASTER DRAINAGE PLAN		
LATERAL C		
PRELIMINARY PLAN AND PROFILE		
APPROVED:	DRAWN BY: D. W.	PLATE
CHIEF ENGINEER P.E. NO. 8822	CHECKED BY:	17
DATE	DATE DRAWN: JULY 1959	



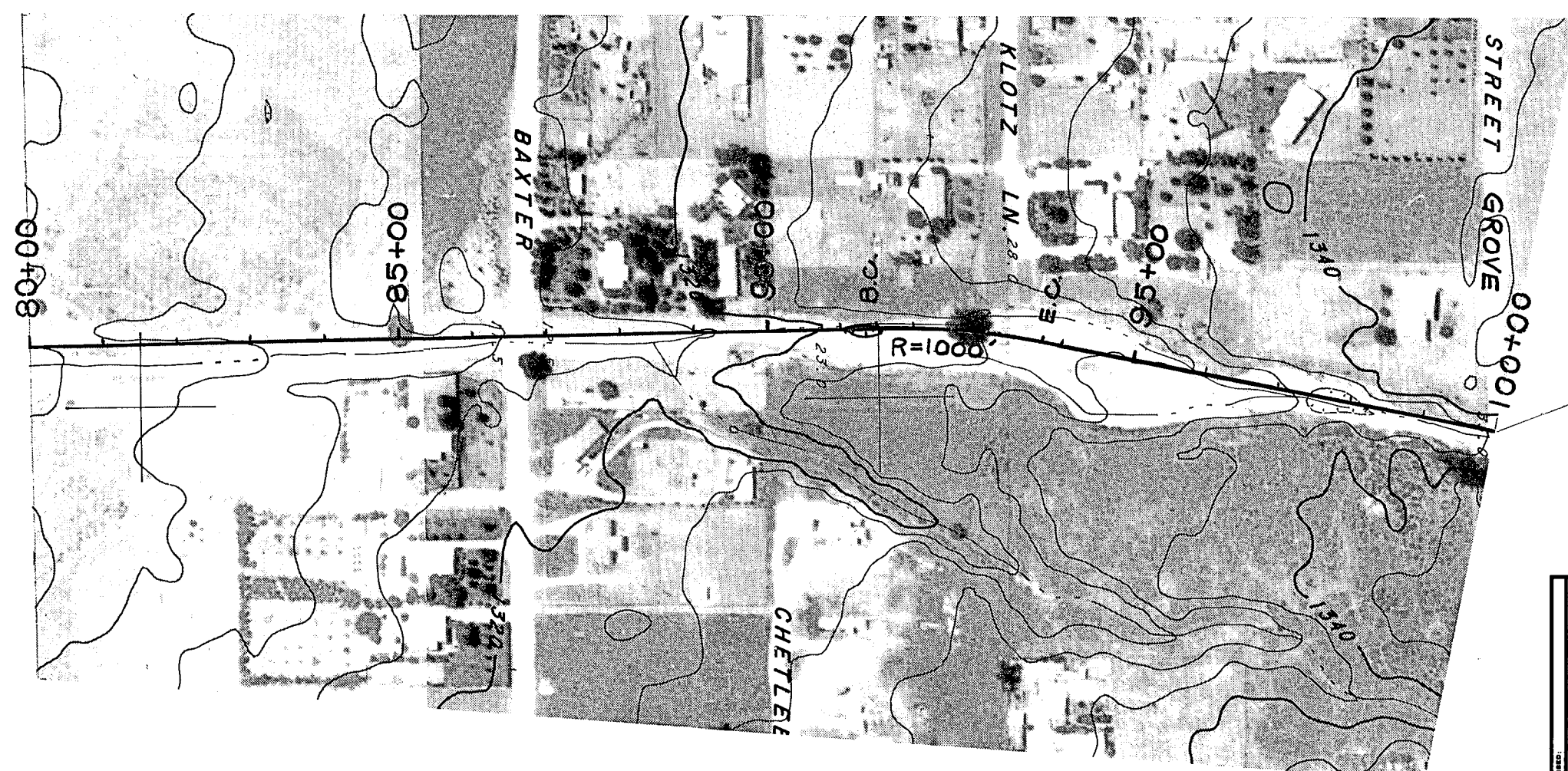
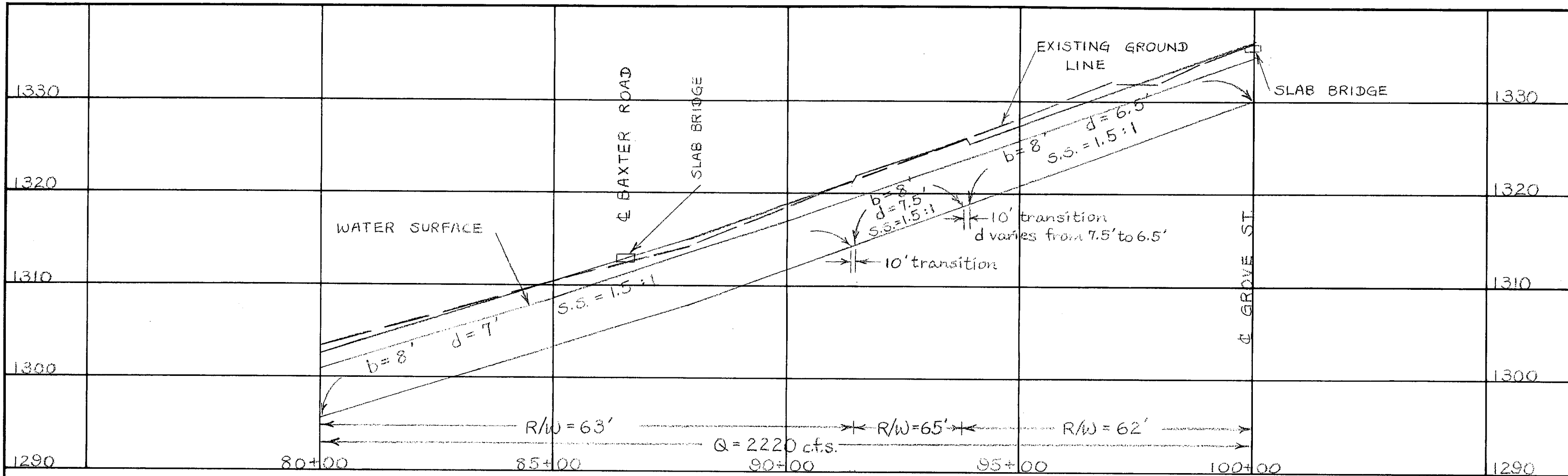
RIVERSIDE COUNTY FLOOD CONTROL AND WATER CONSERVATION DISTRICT			
WILDOMAR MASTER DRAINAGE PLAN			
LATERAL C			
PRELIMINARY PLAN AND PROFILE			
APPROVED:	CHIEF ENGINEER	DATE:	
DRAWN BY:	D. W.	CHECKED BY:	PLATE
		DATE DRAWN:	JULY '73



CONTINUED ON PLATE 18B

SCALE
 HORIZ 1" = 200'
 VERT 1" = 10'

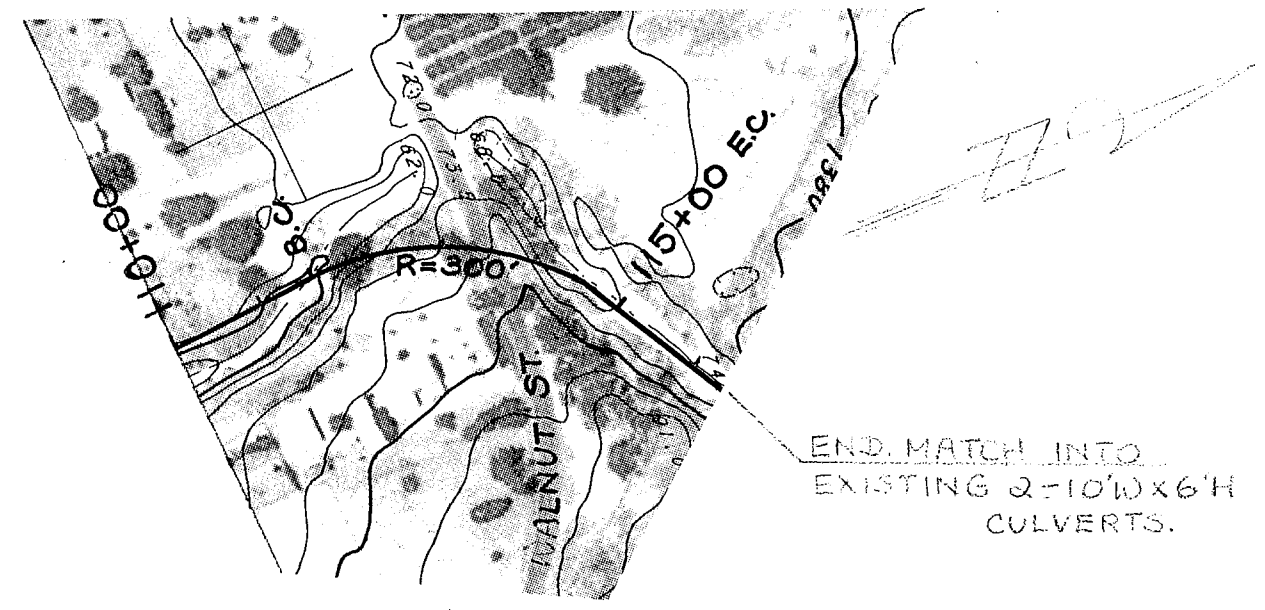
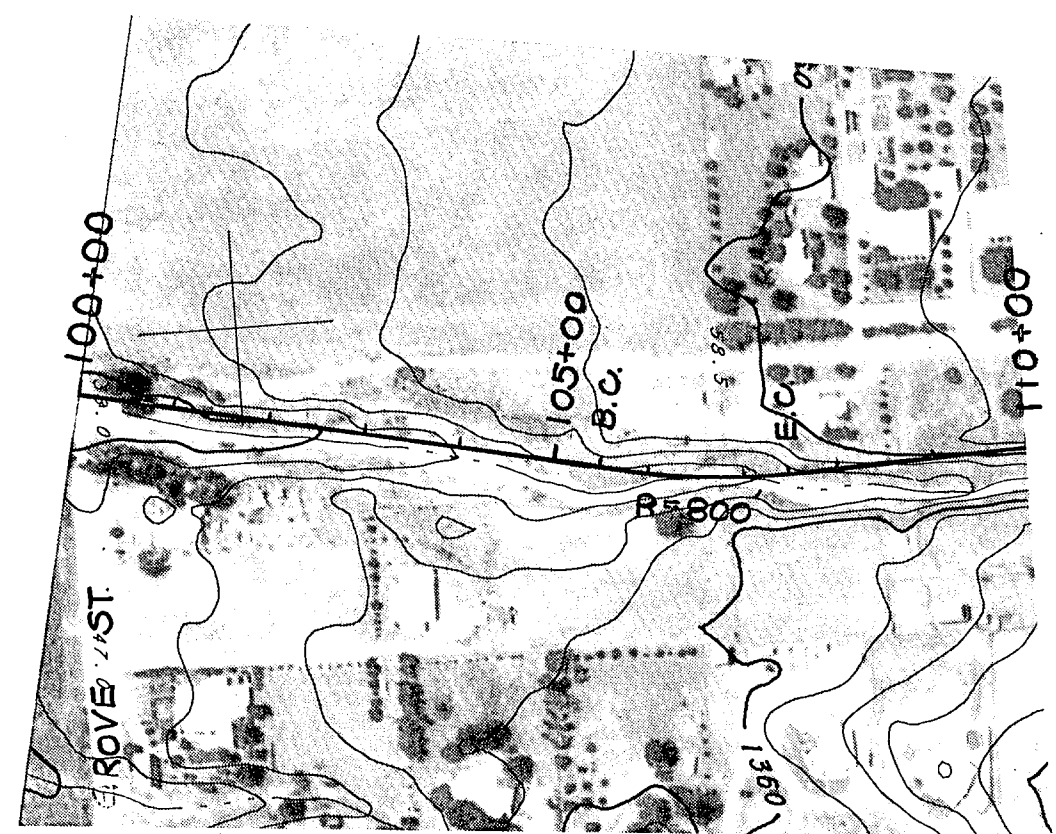
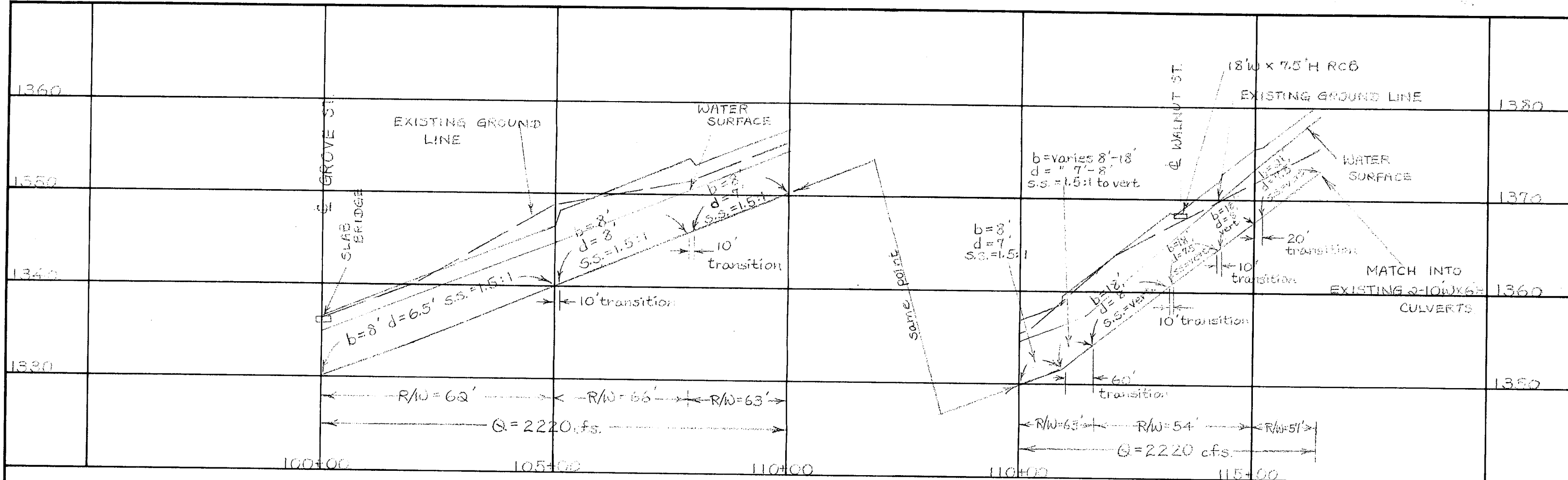
RIVERSIDE COUNTY FLOOD CONTROL AND WATER CONSERVATION DISTRICT		
WILDOMAR MASTER DRAINAGE PLAN LATERAL C PRELIMINARY PLAN AND PROFILE		
APPROVED: _____ CHIEF ENGINEER	DRAWN BY: _____ CHECKED BY: _____ DATE: _____	DATE: _____ DR. No. 18A



CONTINUED ON
PLATE 18C

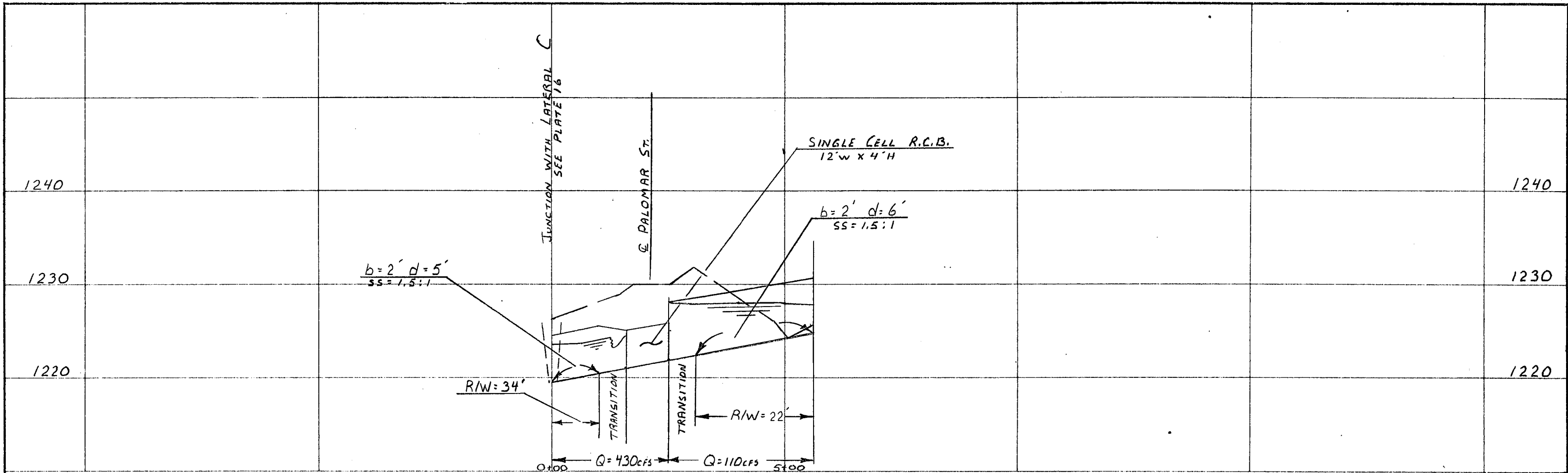
SCALE
HORIZ 1"=200'
VERT 1"=10'

RIVERSIDE COUNTY FLOOD CONTROL AND WATER CONSERVATION DISTRICT		
WILDOMAR MASTER DRAINAGE PLAN		
LATERAL C		
PRELIMINARY PLAN AND PROFILE		
APPROVED: CHIEF ENGINEER	DRAWN BY:	SHEET NO. 18B
DATE:	CHECKED BY:	DATE DRAWN:

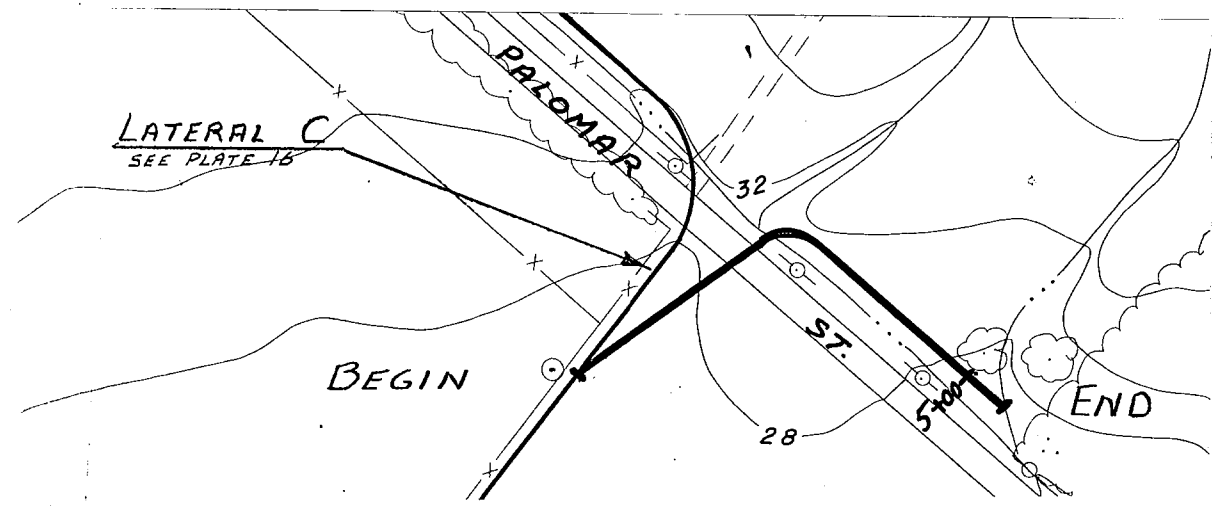


SCALE
 HORIZ 1" = 200'
 VERT 1" = 10'

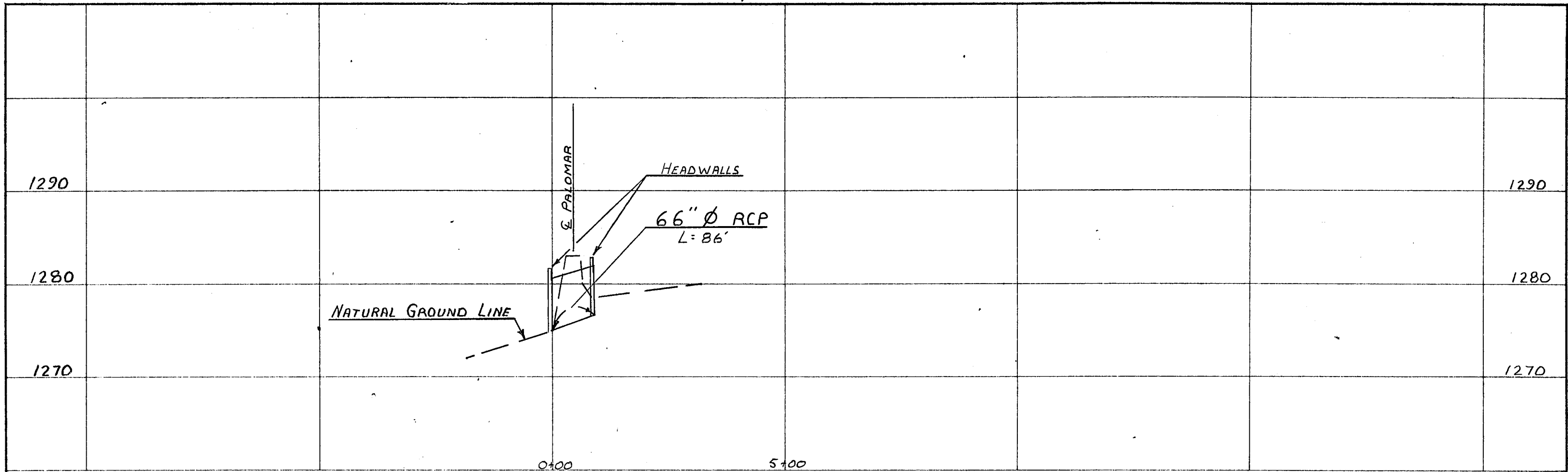
RIVERSIDE COUNTY FLOOD CONTROL AND WATER CONSERVATION DISTRICT		
WILDOMAR MASTER DRAINAGE PLAN		
LATERAL C		
PRELIMINARY PLAN AND PROFILE		
APPROVED: _____	DRAWN BY: _____	SHEET No. 12
CHECKED BY: _____	CHECKED BY: _____	Dr. No. 180
DATE: _____	DATE DRAWN: _____	



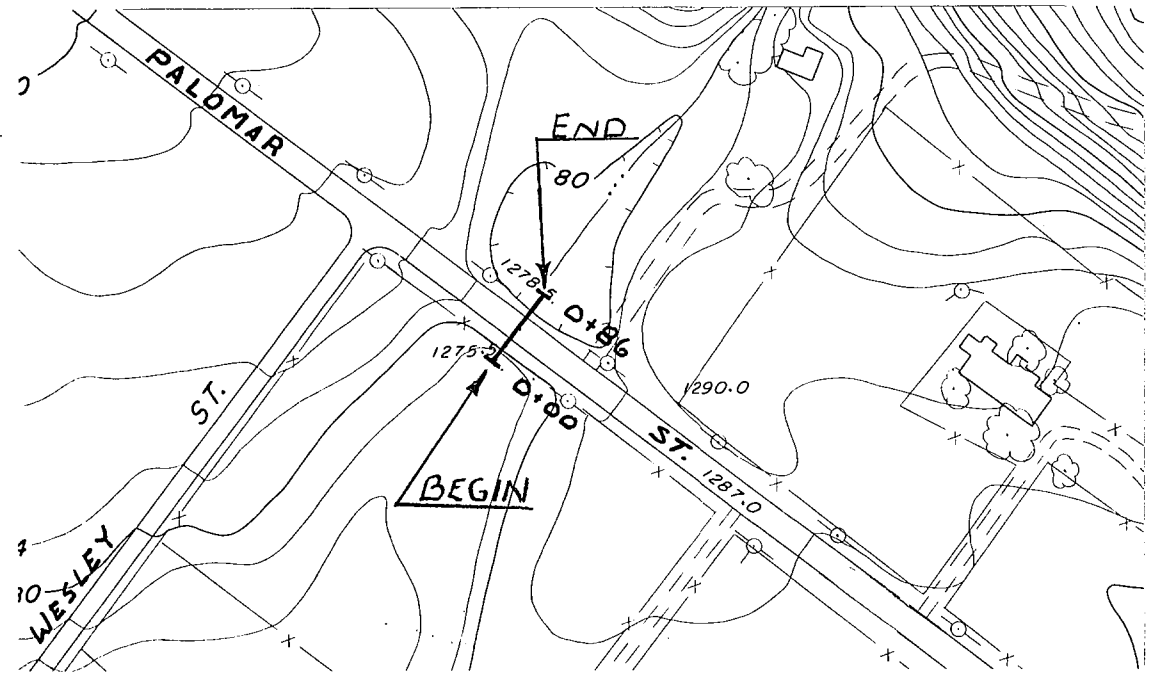
HORIZ. 1" = 200'
 VERT. 1" = 10'



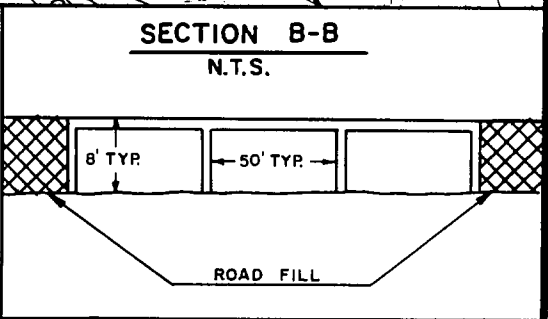
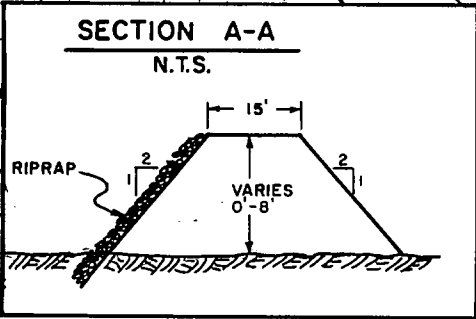
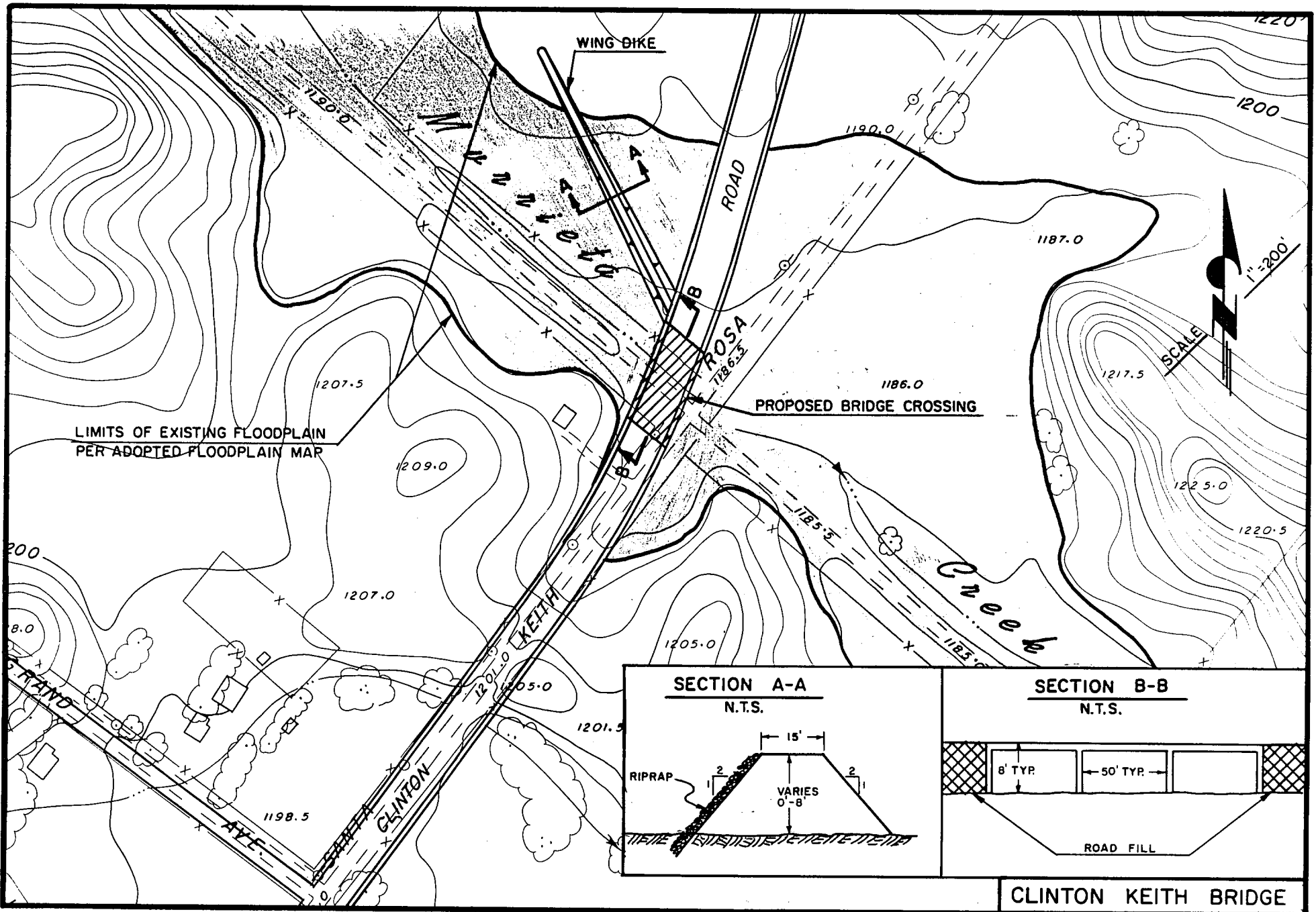
RIVERSIDE COUNTY FLOOD CONTROL AND WATER CONSERVATION DISTRICT			
WILDOMAR MASTER DRAINAGE PLAN			
LATERAL C-1			
PRELIMINARY PLAN AND PROFILE			
APPROVED	CHIEF ENGINEER A.E. NO. 8882	DRAWN BY	D.W. PLATE
DATE		CHECKED BY	
		DATE DRAWN	SEPT. '79 19



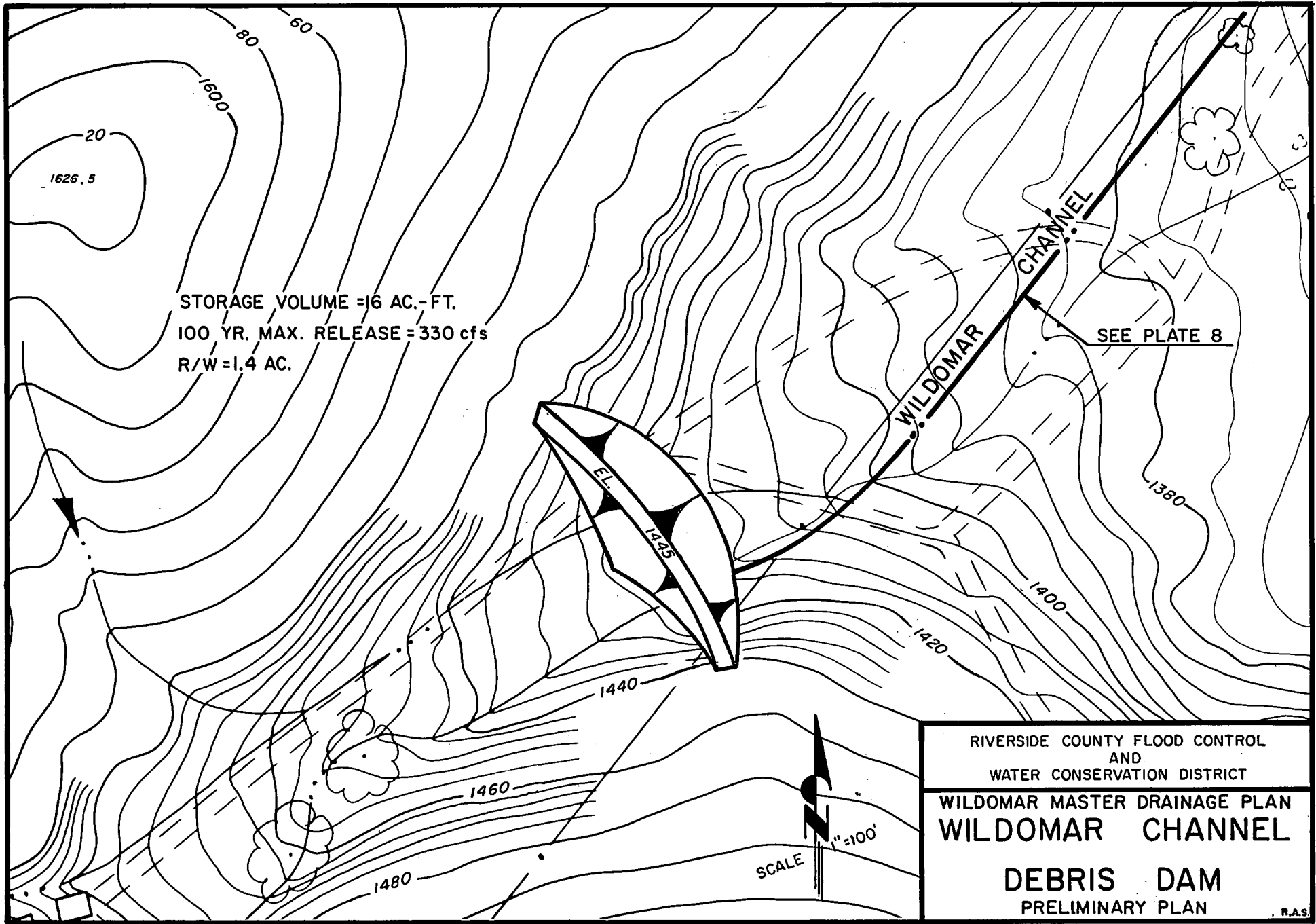
HORIZ. 1" = 200'
 VERT 1" = 10'

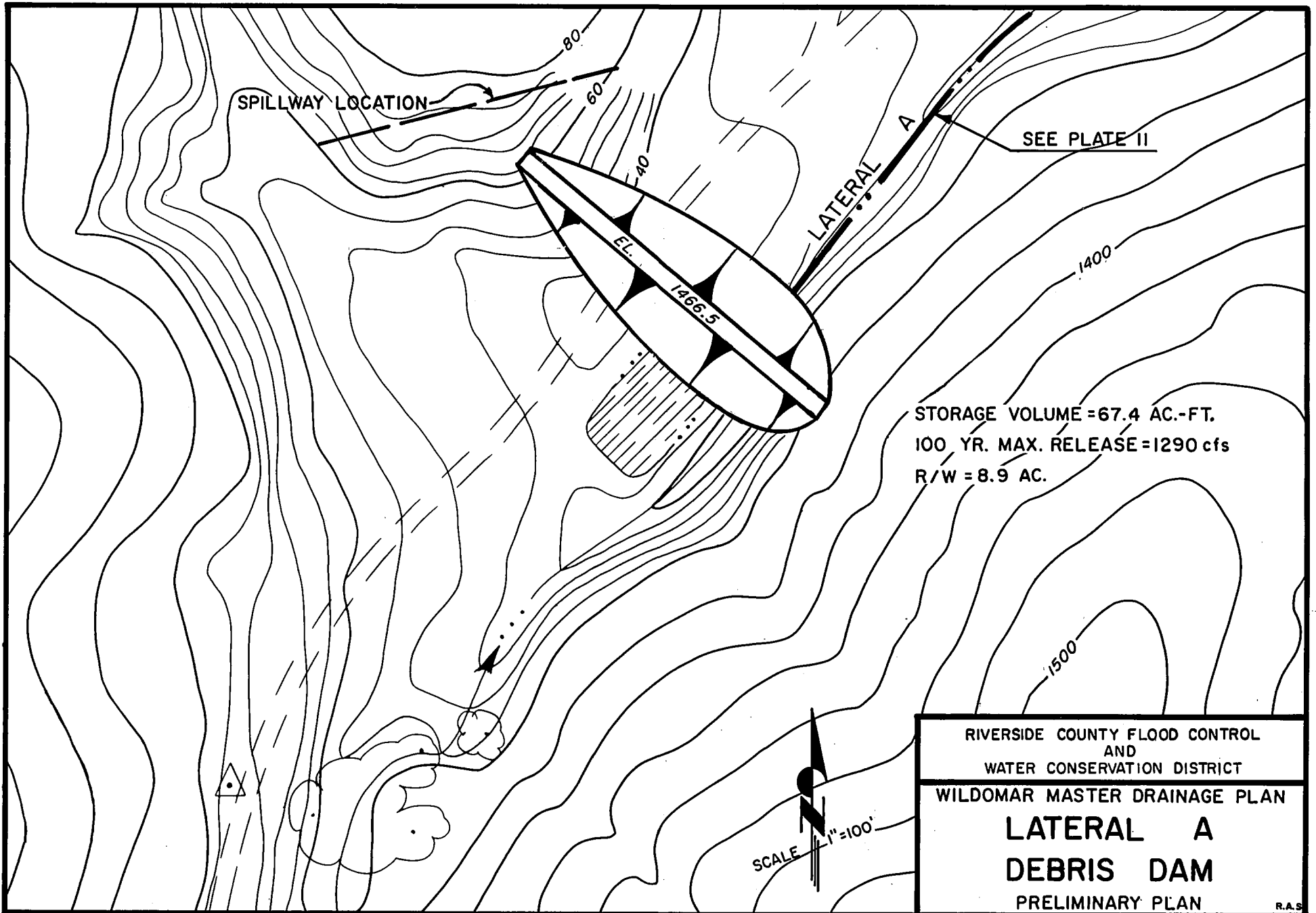


RIVERSIDE COUNTY FLOOD CONTROL AND WATER CONSERVATION DISTRICT			
WILDOMAR MASTER DRAINAGE PLAN			
LINE D			
PRELIMINARY PLAN AND PROFILE			
APPROVED:	CHIEF ENGINEER R. E. NO. 6822	DRAWN BY: D. W.	PLATE
DATE:		CHECKED BY:	20
		DATE DRAWN:	JULY 1979



CLINTON KEITH BRIDGE





RIVERSIDE COUNTY FLOOD CONTROL
 AND
 WATER CONSERVATION DISTRICT
 WILDOMAR MASTER DRAINAGE PLAN
LATERAL A
DEBRIS DAM
 PRELIMINARY PLAN

R.A.S